

**NOTICE!!**

**These documents have been scanned!**

**Do not place un-scanned documents beneath this notice!**

**Do not remove this notice from this file!**

GPO Jacket No. 560-102  
Print Order 61540  
Rise Business Services, LLC  
Job=AZ15 5/1/2019



Box Number= AZ15012



Claim Begin-End: AMC440557-AMC440588

1 Initial Receipt



AZ15012-9

AMC440519-AMC441162

**AMC #****DATE CLOSED****ADJ INITIAL**

REMARKS

[illegible]



**United States Department of the Interior**  
**Bureau of Land Management**

DIV OF LANDS, MINRLS & ENERGY  
 ONE N CENTRAL AVE  
 PHOENIX, AZ 85004 -4427  
 Phone: 602-417-9200

Receipt

No: 3728558

**Transaction #:** 3833826

**Date of Transaction:** 12/23/2016

CUSTOMER:

GRAND CANYON GOLD CORP  
 16772 W BELL RD # 110-417  
 SURPRISE, AZ 85374-9702 US



LINE #	QTY	DESCRIPTION	REMARKS	UNIT PRICE	TOTAL
1	32.00	LOCATABLE MINERALS / MINING CLAIMS- NEW, UNADJUD, ONE OR MORE AUTH NOS / NEW MINING CLAIM PROCESSING FEE <b>CASES:</b> AMC440557/\$20.00, AMC440558/\$20.00, AMC440559/\$20.00, AMC440560/\$20.00, AMC440561/\$20.00, AMC440562/\$20.00, AMC440563/\$20.00, AMC440564/\$20.00, AMC440565/\$20.00, AMC440566/\$20.00, AMC440567/\$20.00, AMC440568/\$20.00, AMC440569/\$20.00, AMC440570/\$20.00, AMC440571/\$20.00, AMC440572/\$20.00, AMC440573/\$20.00, AMC440574/\$20.00, AMC440575/\$20.00, AMC440576/\$20.00, AMC440577/\$20.00, AMC440578/\$20.00, AMC440579/\$20.00, AMC440580/\$20.00, AMC440581/\$20.00, AMC440582/\$20.00, AMC440583/\$20.00, AMC440584/\$20.00, AMC440585/\$20.00, AMC440586/\$20.00, AMC440587/\$20.00, AMC440588/\$20.00		- n/a -	640.00
2	32.00	LOCATABLE MINERALS / MINING CLAIMS- NEW, UNADJUD, ONE OR MORE AUTH NOS / NEW MINING CLAIMS LOCATION FEE <b>CASES:</b> AMC440557/\$37.00, AMC440558/\$37.00, AMC440559/\$37.00, AMC440560/\$37.00, AMC440561/\$37.00, AMC440562/\$37.00, AMC440563/\$37.00, AMC440564/\$37.00, AMC440565/\$37.00, AMC440566/\$37.00, AMC440567/\$37.00, AMC440568/\$37.00, AMC440569/\$37.00, AMC440570/\$37.00, AMC440571/\$37.00, AMC440572/\$37.00, AMC440573/\$37.00, AMC440574/\$37.00,		- n/a -	1184.00

		AMC440575/\$37.00, AMC440576/\$37.00, AMC440577/\$37.00, AMC440578/\$37.00, AMC440579/\$37.00, AMC440580/\$37.00, AMC440581/\$37.00, AMC440582/\$37.00, AMC440583/\$37.00, AMC440584/\$37.00, AMC440585/\$37.00, AMC440586/\$37.00, AMC440587/\$37.00, AMC440588/\$37.00			
3	32.00	LOCATABLE MINERALS / MINING CLAIMS- NEW, UNADJUD, ONE OR MORE AUTH NOS / NEW MINING CLAIMS MAINTENANCE FEE CASES: AMC440557/\$155.00, AMC440558/\$155.00, AMC440559/\$155.00, AMC440560/\$155.00, AMC440561/\$155.00, AMC440562/\$155.00, AMC440563/\$155.00, AMC440564/\$155.00, AMC440565/\$155.00, AMC440566/\$155.00, AMC440567/\$155.00, AMC440568/\$155.00, AMC440569/\$155.00, AMC440570/\$155.00, AMC440571/\$155.00, AMC440572/\$155.00, AMC440573/\$155.00, AMC440574/\$155.00, AMC440575/\$155.00, AMC440576/\$155.00, AMC440577/\$155.00, AMC440578/\$155.00, AMC440579/\$155.00, AMC440580/\$155.00, AMC440581/\$155.00, AMC440582/\$155.00, AMC440583/\$155.00, AMC440584/\$155.00, AMC440585/\$155.00, AMC440586/\$155.00, AMC440587/\$155.00, AMC440588/\$155.00		- n/a -	4960.00
<b>TOTAL:</b>					<b>\$6,784.00</b>

PAYMENT INFORMATION			
1	AMOUNT:	6784.00	POSTMARKED: N/A
	TYPE:	CHECK	RECEIVED: 12/23/2016
	CHECK NO:	2607	
	NAME:	GRAND CANYON GOLD CORP 16772 W BELL RD # 110-417 SURPRISE AZ 85374-9702 US	

REMARKS

This receipt was generated by the automated BLM Collections and Billing System and is a paper representation of a portion of the official electronic record contained therein.



**NOTICE!!**

**These documents have been scanned!**

**Do not place un-scanned documents beneath this notice!**

**Do not remove this notice from this file!**

GPO Jacket No. 560-102  
Print Order 61540  
Rise Business Services, LLC  
Job=AZ15 5/1/2019



Box Number= AZ15012



Claim Begin-End: AMC440557-AMC440588

2 Correspondence



AZ15012-9

AMC440519-AMC441162

**NO  
DOCUMENTS  
FOUND**

NO DOCUMENTS FOUND  
NO DOCUMENTS FOUND



**NOTICE!!**

**These documents have been scanned!**

**Do not place un-scanned documents beneath this notice!**

**Do not remove this notice from this file!**

GPO Jacket No. 560-102  
Print Order 61540  
Rise Business Services, LLC  
Job=AZ15 5/1/2019



Box Number= AZ15012



Claim Begin-End: AMC440557-AMC440588

3 Transfers



AZ15012-9

AMC440519-AMC441162



ADF 34 Gold Mining Corp  
11815 Fountain Way, Suite 300  
Newport News, VA 23606  
(757) 926-5252

AMC440557

## QUIT CLAIM DEED

The undersigned grantor(s) for valuable consideration, receipt of which is hereby acknowledged, in the amount of \$10.00, or other value, do we hereby remise, release and forever quit claim the following described property in the county of "La Paz"

State of Arizona, the Mining Claim known as: ADF-1

AMC #440557

Township: 5 North Range: 18 West

Section: 34

Quarter Section: W1/2 NW1/4 NW1/4

Grantee(s): ADF 34 Gold Mining Corp  
11815 Fountain Way, Suite 300  
Newport News VA 23606

RECEIVED  
CLM AT REC'D OFFICE  
2017 DEC 27 A 9:14  
PHOENIX, ARIZONA

IN WITNESS, WHEREOF, Panos D. Gianneotis as President of Grand Canyon Gold Corp., the seller has executed this deed effective as of the date of notary.

Grantor

Signature

Grand Canyon Gold Corp

Panos D. Gianneotis-President

Acknowledgment

State of Arizona, County of Maricopa

The Undersigned, a Notary Public in and for said County and State, in person and signing said document. Dated this 20<sup>TH</sup> day of December 2017.

# 4056028

Witness my hand and official seal

ENTERED  
JAN 09 2018  
BY:



Sarah Kavanagh  
Notary Public  
Maricopa County, Arizona  
My Comm. Expires 03-08-2020



ADF 34 Gold Mining Corp  
11815 Fountain Way, Suite 300  
Newport News, VA 23606  
(757) 926-5252

2017-04540  
Page 1 of 1  
SHELLY D BA RECORDER  
OFFICIAL RECORDS OF LA PAZ COUNTY, AZ  
12-20-2017 01:50 PM Recording Fee \$15.00

## QUIT CLAIM DEED

The undersigned grantor(s) for valuable consideration, receipt of which is hereby acknowledged, in the amount of \$10.00, or other value, do we hereby remise, release and forever quit claim the following described property in the county of "La Paz"

State of Arizona, the Mining Claim known as: ADF-2

AMC #440558

Township: 5 North Range: 18 West

Section: 34

Quarter Section: E1/2 NW1/4 NW1/4

Grantee(s): ADF 34 Gold Mining Corp  
11815 Fountain Way, Suite 300  
Newport News VA 23606

IN WITNESS, WHEREOF, Panos D. Gianneotis as President of Grand Canyon Gold Corp., the seller has executed this deed effective as of the date of notary.

Grantor

Signature

Grand Canyon Gold Corp


  
Panos D. Gianneotis-President


Acknowledgment

State of Arizona, County of Maricopa

The Undersigned, a Notary Public in and for said County and State, in person and signing said document. Dated this 20<sup>TH</sup> day of December 2017.

Witness my hand and official seal





ADF 34 Gold Mining Corp  
11815 Fountain Way, Suite 300  
Newport News, VA 23606  
(757) 926-5252

2017-04541  
Page 1 of 1  
SHELLY D B. , RECORDER  
OFFICIAL RECORDS OF LA PAZ COUNTY, AZ  
12-20-2017 01:50 PM Recording Fee \$15.00

## QUIT CLAIM DEED

The undersigned grantor(s) for valuable consideration, receipt of which is hereby acknowledged, in the amount of \$10.00, or other value, do we hereby remise, release and forever quit claim the following described property in the county of "La Paz"

State of Arizona, the Mining Claim known as: ADF-3

AMC #440559

Township: 5 North Range: 18 West

Section: 34

Quarter Section: W1/2 NE1/4 NW1/4

Grantee(s): ADF 34 Gold Mining Corp  
11815 Fountain Way, Suite 300  
Newport News VA 23606

IN WITNESS, WHEREOF, Panos D. Giannetis as President of Grand Canyon Gold Corp., the seller has executed this deed effective as of the date of notary.

Grantor

Signature

Grand Canyon Gold Corp

  
Panos D. Giannetis-President

Acknowledgment

State of Arizona, County of Maricopa

The Undersigned, a Notary Public in and for said County and State, in person and signing said document. Dated this 20<sup>TH</sup> day of December 2017.

Witness my hand and official seal





Sarah Kavanagh  
Notary Public  
Maricopa County, Arizona  
My Comm. Expires 03-08-2020



ADF 34 Gold Mining Corp  
11815 Fountain Way, Suite 300  
Newport News, VA 23606  
(757) 926-5252

2017-04542  
Page 1 of 1  
SHELLY D R  
OFFICIAL I. R, RECORDER  
12-20-2017 RDS OF LA PAZ COUNTY, AZ  
01:50 PM Recording Fee \$15.00

## QUIT CLAIM DEED

The undersigned grantor(s) for valuable consideration, receipt of which is hereby acknowledged, in the amount of \$10.00, or other value, do we hereby remise, release and forever quit claim the following described property in the county of "La Paz"

State of Arizona, the Mining Claim known as: ADF-4

AMC #440560      Township: 5 North      Range: 18 West      Section: 34

Quarter Section: E1/2 NE1/4 NW1/4

Grantee(s): ADF 34 Gold Mining Corp  
11815 Fountain Way, Suite 300  
Newport News VA 23606

RECEIVED  
2017 DEC 27 A 9:14  
PHOENIX, ARIZONA

IN WITNESS, WHEREOF, Panos D. Gianniotis as President of Grand Canyon Gold Corp., the seller has executed this deed effective as of the date of notary.

Grantor

Signature

Grand Canyon Gold Corp


  
Panos D. Gianniotis-President


Acknowledgment

State of Arizona, County of Maricopa

The Undersigned, a Notary Public in and for said County and State, in person and signing said document. Dated this 20<sup>TH</sup> day of December 2017.

Witness my hand and official seal





ADF 34 Gold Mining Corp  
11815 Fountain Way, Suite 300  
Newport News, VA 23606  
(757) 926-5252

2017-04543  
Page 1 of 1  
SHELLY D P, RECORDER  
OFFICIAL RECORDS OF LA PAZ COUNTY, AZ  
12-20-2017 01:50 PM Recording Fee \$15.00

## QUIT CLAIM DEED

The undersigned grantor(s) for valuable consideration, receipt of which is hereby acknowledged, in the amount of \$10.00, or other value, do we hereby remise, release and forever quit claim the following described property in the county of "La Paz"

State of Arizona, the Mining Claim known as: ADF-5

AMC #440561 Township: 5 North Range: 18 West Section: 34

Quarter Section: W1/2 SW1/4 NW1/4

Grantee(s): ADF 34 Gold Mining Corp  
11815 Fountain Way, Suite 300  
Newport News VA 23606

IN WITNESS, WHEREOF, Panos D. Giannetis as President of Grand Canyon Gold Corp., the seller has executed this deed effective as of the date of notary.

Grantor

Signature

Grand Canyon Gold Corp


  
Panos D. Giannetis-President


Acknowledgment

State of Arizona, County of Maricopa

The Undersigned, a Notary Public in and for said County and State, in person and signing said document. Dated this 20<sup>TH</sup> day of December 2017.

Witness my hand and official seal







ADF 34 Gold Mining Corp  
11815 Fountain Way, Suite 300  
Newport News, VA 23606  
(757) 926-5252

2017-04544  
Page 1 of 1  
SHELLY D B , RECORDER  
OFFICIAL RECORDS OF LA PAZ COUNTY, AZ  
12-20-2017 01:50 PM Recording Fee \$15.00

## QUIT CLAIM DEED

The undersigned grantor(s) for valuable consideration, receipt of which is hereby acknowledged, in the amount of \$10.00, or other value, do we hereby remise, release and forever quit claim the following described property in the county of "La Paz"

State of Arizona, the Mining Claim known as: ADF-6

AMC #440562

Township: 5 North Range: 18 West

Section: 34

Quarter Section: E1/2 SW1/4 NW1/4

Grantee(s): ADF 34 Gold Mining Corp  
11815 Fountain Way, Suite 300  
Newport News VA 23606


RECEIVED  
BLM AT STEREO OFFICE  
2017 DEC 27 A 9 14  
HOENIX, ARIZONA

IN WITNESS, WHEREOF, Panos D. Giannetis as President of Grand Canyon Gold Corp., the seller has executed this deed effective as of the date of notary.

Grantor

Signature

Grand Canyon Gold Corp


  
Panos D. Giannetis-President


Acknowledgment

State of Arizona, County of Maricopa

The Undersigned, a Notary Public in and for said County and State, in person and signing said document. Dated this 20<sup>TH</sup> day of December 2017.

Witness my hand and official seal





ADF 34 Gold Mining Corp  
11815 Fountain Way, Suite 300  
Newport News, VA 23606  
(757) 926-5252

2017-04545  
Page 1 of 1  
SHELLY D B, RECORDER  
OFFICIAL RECORDS OF LA PAZ COUNTY, AZ  
12-20-2017 01:50 PM Recording Fee \$15.00

## QUIT CLAIM DEED

The undersigned grantor(s) for valuable consideration, receipt of which is hereby acknowledged, in the amount of \$10.00, or other value, do we hereby remise, release and forever quit claim the following described property in the county of "La Paz"

State of Arizona, the Mining Claim known as: ADF-7

AMC #440563      Township: 5 North      Range: 18 West      Section: 34

Quarter Section: W1/2 SE1/4 NW1/4

Grantee(s): ADF 34 Gold Mining Corp  
11815 Fountain Way, Suite 300  
Newport News VA 23606


RECEIVED  
2017 DEC 27 A 9:14  
PHOENIX, ARIZONA

IN WITNESS, WHEREOF, Panos D. Gianneotis as President of Grand Canyon Gold Corp., the seller has executed this deed effective as of the date of notary.

Grantor

Signature

Grand Canyon Gold Corp


  
Panos D. Gianneotis-President


Acknowledgment

State of Arizona, County of Maricopa

The Undersigned, a Notary Public in and for said County and State, in person and signing said document. Dated this 20<sup>TH</sup> day of December 2017.

Witness my hand and official seal





ADF 34 Gold Mining Corp  
11815 Fountain Way, Suite 300  
Newport News, VA 23606  
(757) 926-5252

2017-04546  
Page 1 of 1  
SHELLY D BA, RECORDER  
OFFICIAL RECORDS OF LA PAZ COUNTY, AZ  
12-20-2017 01:50 PM Recording Fee \$15.00

## QUIT CLAIM DEED

The undersigned grantor(s) for valuable consideration, receipt of which is hereby acknowledged, in the amount of \$10.00, or other value, do we hereby remise, release and forever quit claim the following described property in the county of "La Paz"

State of Arizona, the Mining Claim known as: ADF-8

AMC #440564 Township: 5 North Range: 18 West Section: 34

Quarter Section: E1/2 SE1/4 NW1/4

Grantee(s): ADF 34 Gold Mining Corp  
11815 Fountain Way, Suite 300  
Newport News VA 23606

FILED  
2017 DEC 27 A 9:14  
PHOENIX, ARIZONA

IN WITNESS, WHEREOF, Panos D. Giannetis as President of Grand Canyon Gold Corp., the seller has executed this deed effective as of the date of notary.

Grantor

Signature

Grand Canyon Gold Corp


  
Panos D. Giannetis-President


Acknowledgment

State of Arizona, County of Maricopa

The Undersigned, a Notary Public in and for said County and State, in person and signing said document. Dated this 20<sup>TH</sup> day of December 2017.

Witness my hand and official seal





ADF 34 Gold Mining Corp  
11815 Fountain Way, Suite 300  
Newport News, VA 23606  
(757) 926-5252

2017-04547  
Page 1 of 1  
SHELLY D B , RECORDER  
OFFICIAL RECORDS OF LA PAZ COUNTY, AZ  
12-20-2017 01:50 PM Recording Fee \$15.00

## QUIT CLAIM DEED

The undersigned grantor(s) for valuable consideration, receipt of which is hereby acknowledged, in the amount of \$10.00, or other value, do we hereby remise, release and forever quit claim the following described property in the county of "La Paz"

State of Arizona, the Mining Claim known as: ADF-9

AMC #440565

Township: 5 North Range: 18 West

Section: 34

Quarter Section: W1/2 NW1/4 NE1/4


Grantee(s): ADF 34 Gold Mining Corp  
11815 Fountain Way, Suite 300  
Newport News VA 23606

IN WITNESS, WHEREOF, Panos D. Giannetis as President of Grand Canyon Gold Corp., the seller has executed this deed effective as of the date of notary.

Grantor

Signature

Grand Canyon Gold Corp


  
Panos D. Giannetis-President


Acknowledgment

State of Arizona, County of Maricopa

The Undersigned, a Notary Public in and for said County and State, in person and signing said document. Dated this 20<sup>TH</sup> day of December 2017.

Witness my hand and official seal







ADF 34 Gold Mining Corp  
11815 Fountain Way, Suite 300  
Newport News, VA 23606  
(757) 926-5252

2017-04548

Page 1 of 1

SHELLY D B/ , RECORDER

OFFICIAL RECORDS OF LA PAZ COUNTY, AZ

12-20-2017 01:50 PM Recording Fee \$15.00

## QUIT CLAIM DEED

The undersigned grantor(s) for valuable consideration, receipt of which is hereby acknowledged, in the amount of \$10.00, or other value, do we hereby remise, release and forever quit claim the following described property in the county of "La Paz"

State of Arizona, the Mining Claim known as: ADF-10

AMC #440566

Township: 5 North Range: 18 West

Section: 34

Quarter Section: E1/2 NW1/4 NE1/4

Grantee(s): ADF 34 Gold Mining Corp

11815 Fountain Way, Suite 300

Newport News VA 23606

IN WITNESS, WHEREOF, Panos D. Gianneotis as President of Grand Canyon Gold Corp., the seller has executed this deed effective as of the date of notary.

Grantor

Signature

Grand Canyon Gold Corp

  
Panos D. Gianneotis-President


Acknowledgment

State of Arizona, County of Maricopa

The Undersigned, a Notary Public in and for said County and State, in person and signing said document. Dated this 20<sup>TH</sup> day of December 2017.

Witness my hand and official seal





ADF 34 Gold Mining Corp  
11815 Fountain Way, Suite 300  
Newport News, VA 23606  
(757) 926-5252

2017-04549  
Page 1 of 1  
SHELLY D BA, RECORDER  
OFFICIAL RECORDS OF LA PAZ COUNTY, AZ  
12-20-2017 01:50 PM Recording Fee \$15.00

## QUIT CLAIM DEED

The undersigned grantor(s) for valuable consideration, receipt of which is hereby acknowledged, in the amount of \$10.00, or other value, do we hereby remise, release and forever quit claim the following described property in the county of "La Paz"

State of Arizona, the Mining Claim known as: ADF-11

AMC #440567      Township: 5 North      Range: 18 West      Section: 34

Quarter Section: W1/2 NE1/4 NE1/4

Grantee(s): ADF 34 Gold Mining Corp  
11815 Fountain Way, Suite 300  
Newport News VA 23606

RECEIVED  
2017 DEC 27 A 9:15  
MARICOPA COUNTY, ARIZONA

IN WITNESS, WHEREOF, Panos D. Gianneotis as President of Grand Canyon Gold Corp., the seller has executed this deed effective as of the date of notary.

Grantor

Signature

Grand Canyon Gold Corp


  
Panos D. Gianneotis-President


Acknowledgment

State of Arizona, County of Maricopa

The Undersigned, a Notary Public in and for said County and State, in person and signing said document. Dated this 20<sup>TH</sup> day of December 2017.

Witness my hand and official seal





ADF 34 Gold Mining Corp  
11815 Fountain Way, Suite 300  
Newport News, VA 23606  
(757) 926-5252

2017-04550  
Page 1 of 1  
SHELLY D E, RECORDER  
OFFICIAL RECORDS OF LA PAZ COUNTY, AZ  
12-20-2017 01:50 PM Recording Fee \$15.00

## QUIT CLAIM DEED

The undersigned grantor(s) for valuable consideration, receipt of which is hereby acknowledged, in the amount of \$10.00, or other value, do we hereby remise, release and forever quit claim the following described property in the county of "La Paz"

State of Arizona, the Mining Claim known as: ADF-12

AMC #440568 Township: 5 North Range: 18 West Section: 34

Quarter Section: E1/2 NE1/4 NE1/4

Grantee(s): ADF 34 Gold Mining Corp  
11815 Fountain Way, Suite 300  
Newport News VA 23606

IN WITNESS, WHEREOF, Panos D. Gianneotis as President of Grand Canyon Gold Corp., the seller has executed this deed effective as of the date of notary.

Grantor

Signature

Grand Canyon Gold Corp

  
Panos D. Gianneotis-President


Acknowledgment

State of Arizona, County of Maricopa

The Undersigned, a Notary Public in and for said County and State, in person and signing said document. Dated this 20<sup>TH</sup> day of December 2017.

Witness my hand and official seal





ADF 34 Gold Mining Corp  
11815 Fountain Way, Suite 300  
Newport News, VA 23606  
(757) 926-5252

2017-04551  
Page 1 of 1  
SHELLY D B/ , RECORDER  
OFFICIAL RECORDS OF LA PAZ COUNTY, AZ  
12-20-2017 01:50 PM Recording Fee \$15.00

## QUIT CLAIM DEED

The undersigned grantor(s) for valuable consideration, receipt of which is hereby acknowledged, in the amount of \$10.00, or other value, do we hereby remise, release and forever quit claim the following described property in the county of "La Paz"

State of Arizona, the Mining Claim known as: ADF-13

AMC #440569 Township: 5 North Range: 18 West Section: 34

Quarter Section: W1/2 SW1/4 NE1/4

Grantee(s): ADF 34 Gold Mining Corp  
11815 Fountain Way, Suite 300  
Newport News VA 23606

RECEIVED  
2017 DEC 27 A P  
PHOENIX, ARIZONA

IN WITNESS, WHEREOF, Panos D. Giannetis as President of Grand Canyon Gold Corp. The seller has executed this deed effective as of the date of notary.

Grantor

Signature

Grand Canyon Gold Corp


  
Panos D. Giannetis-President


Acknowledgment

State of Arizona, County of Maricopa

The Undersigned, a Notary Public in and for said County and State, in person and signing said document. Dated this 20<sup>TH</sup> day of December 2017.

Witness my hand and official seal





ADF 34 Gold Mining Corp  
11815 Fountain Way, Suite 300  
Newport News, VA 23606  
(757) 926-5252

2017-04552  
Page 1 of 1  
SHELLY D BA RECORDER  
OFFICIAL RECORDS OF LA PAZ COUNTY, AZ  
12-20-2017 01:50 PM Recording Fee \$15.00

## QUIT CLAIM DEED

The undersigned grantor(s) for valuable consideration, receipt of which is hereby acknowledged, in the amount of \$10.00, or other value, do we hereby remise, release and forever quit claim the following described property in the county of "La Paz"

State of Arizona, the Mining Claim known as: ADF-14

AMC #440570      Township: 5 North    Range: 18 West      Section: 34

Quarter Section: E1/2 SW1/4 NE1/4

Grantee(s): ADF 34 Gold Mining Corp  
11815 Fountain Way, Suite 300  
Newport News VA 23606

IN WITNESS, WHEREOF, Panos D. Gianneotis as President of Grand Canyon Gold Corp., the seller has executed this deed effective as of the date of notary.

Grantor

Signature

Grand Canyon Gold Corp


  
Panos D. Gianneotis-President


Acknowledgment

State of Arizona, County of Maricopa

The Undersigned, a Notary Public in and for said County and State, in person and signing said document. Dated this 20<sup>TH</sup> day of December 2017.

Witness my hand and official seal







ADF 34 Gold Mining Corp  
11815 Fountain Way, Suite 300  
Newport News, VA 23606  
(757) 926-5252

## QUIT CLAIM DEED

The undersigned grantor(s) for valuable consideration, receipt of which is hereby acknowledged, in the amount of \$10.00, or other value, do we hereby remise, release and forever quit claim the following described property in the county of "La Paz"

State of Arizona, the Mining Claim known as: ADF-15

AMC #440571 Township: 5 North Range: 18 West Section: 34

Quarter Section: W1/2 SE1/4 NE1/4

Grantee(s): ADF 34 Gold Mining Corp  
11815 Fountain Way, Suite 300  
Newport News VA 23606

RECEIVED  
2017 DEC 27 A 9:15  
PHOENIX, ARIZONA

IN WITNESS, WHEREOF, Panos D. Giannetis as President of Grand Canyon Gold Corp., the seller has executed this deed effective as of the date of notary.

Grantor

Signature

Grand Canyon Gold Corp


  
Panos D. Giannetis-President


Acknowledgment

State of Arizona, County of Maricopa

The Undersigned, a Notary Public in and for said County and State, in person and signing said document. Dated this 20<sup>TH</sup> day of December 2017.

Witness my hand and official seal





ADF 34 Gold Mining Corp  
11815 Fountain Way, Suite 300  
Newport News, VA 23606  
(757) 926-5252

2017-04554  
Page 1 of 1  
SHELLY D BAY RECORDER  
OFFICIAL RECORDS OF LA PAZ COUNTY, AZ  
12-20-2017 01:50 PM Recording Fee \$15.00

## QUIT CLAIM DEED

The undersigned grantor(s) for valuable consideration, receipt of which is hereby acknowledged, in the amount of \$10.00, or other value, do we hereby remise, release and forever quit claim the following described property in the county of "La Paz"

State of Arizona, the Mining Claim known as: ADF-16

AMC #440572 Township: 5 North Range: 18 West Section: 34

Quarter Section: E1/2 SE1/4 NE1/4

Grantee(s): ADF 34 Gold Mining Corp  
11815 Fountain Way, Suite 300  
Newport News VA 23606

RECEIVED  
2017 DEC 27 A 9:15  
PHOENIX, ARIZONA

IN WITNESS, WHEREOF, Panos D. Gianneotis as President of Grand Canyon Gold Corp., the seller has executed this deed effective as of the date of notary.

Grantor

Signature

Grand Canyon Gold Corp


  
Panos D. Gianneotis-President


Acknowledgment

State of Arizona, County of Maricopa

The Undersigned, a Notary Public in and for said County and State, in person and signing said document. Dated this 20<sup>TH</sup> day of December 2017.

Witness my hand and official seal





ADF 34 Gold Mining Corp  
11815 Fountain Way, Suite 300  
Newport News, VA 23606  
(757) 926-5252

## QUIT CLAIM DEED

The undersigned grantor(s) for valuable consideration, receipt of which is hereby acknowledged, in the amount of \$10.00, or other value, do we hereby remise, release and forever quit claim the following described property in the county of "La Paz"

State of Arizona, the Mining Claim known as: ADF-17

AMC #440573 Township: 5 North Range: 18 West Section: 34

Quarter Section: W1/2 NW1/4 SW1/4

Grantee(s): ADF 34 Gold Mining Corp  
11815 Fountain Way, Suite 300  
Newport News VA 23606

CLM. RECEIVED  
2017 DEC 27 A 9:15  
PHOENIX, ARIZONA

IN WITNESS, WHEREOF, Panos D. Gianneotis as President of Grand Canyon Gold Corp., the seller has executed this deed effective as of the date of notary.

Grantor

Signature

Grand Canyon Gold Corp


  
Panos D. Gianneotis-President


Acknowledgment

State of Arizona, County of Maricopa

The Undersigned, a Notary Public in and for said County and State, in person and signing said document. Dated this 20<sup>TH</sup> day of December 2017.

Witness my hand and official seal







ADF 34 Gold Mining Corp  
11815 Fountain Way, Suite 300  
Newport News, VA 23606  
(757) 926-5252

## QUIT CLAIM DEED

The undersigned grantor(s) for valuable consideration, receipt of which is hereby acknowledged, in the amount of \$10.00, or other value, do we hereby remise, release and forever quit claim the following described property in the county of "La Paz"

State of Arizona, the Mining Claim known as: ADF-18

AMC #440574

Township: 5 North Range: 18 West

Section: 24

Quarter Section: E1/2 NW1/4 SW1/4

Grantee(s): ADF 34 Gold Mining Corp  
11815 Fountain Way, Suite 300  
Newport News VA 23606

RECEIVED  
2017 DEC 27 A 9:15  
MARICOPA, ARIZONA

IN WITNESS, WHEREOF, Panos D. Gianneotis as President of Grand Canyon Gold Corp., the seller has executed this deed effective as of the date of notary.

Grantor

Signature

Grand Canyon Gold Corp


  
Panos D. Gianneotis-President


Acknowledgment

State of Arizona, County of Maricopa

The Undersigned, a Notary Public in and for said County and State, in person and signing said document. Dated this 20<sup>TH</sup> day of December 2017.

Witness my hand and official seal





ADF 34 Gold Mining Corp  
11815 Fountain Way, Suite 300  
Newport News, VA 23606  
(757) 926-5252

2017-04557  
Page 1 of 1  
SHELLY D B, RECORDER  
OFFICIAL RECORDS OF LA PAZ COUNTY, AZ  
12-20-2017 01:50 PM Recording Fee \$15.00

## QUIT CLAIM DEED

The undersigned grantor(s) for valuable consideration, receipt of which is hereby acknowledged, in the amount of \$10.00, or other value, do we hereby remise, release and forever quit claim the following described property in the county of "La Paz"

State of Arizona, the Mining Claim known as: ADF-19

AMC #440575 Township: 5 North Range: 18 West Section: 8

Quarter Section: W1/2 NE1/4 SW1/4

Grantee(s): ADF 34 Gold Mining Corp  
11815 Fountain Way, Suite 300  
Newport News VA 23606

RECEIVED  
CLM. RECORDS  
2017 DEC 27 A 9:15  
TUCUEN, ARIZONA

IN WITNESS, WHEREOF, Panos D. Gianneotis as President of Grand Canyon Gold Corp., the seller has executed this deed effective as of the date of notary.

Grantor

Signature

Grand Canyon Gold Corp


  
Panos D. Gianneotis-President


Acknowledgment

State of Arizona, County of Maricopa

The Undersigned, a Notary Public in and for said County and State, in person and signing said document. Dated this 20<sup>TH</sup> day of December 2017.

Witness my hand and official seal





ADF 34 Gold Mining Corp  
11815 Fountain Way, Suite 300  
Newport News, VA 23606  
(757) 926-5252

2017-04558  
Page 1 of 1  
SHELLY D BA RECORDER  
OFFICIAL RECORDS OF LA PAZ COUNTY, AZ  
12-20-2017 01:50 PM Recording Fee \$15.00

## QUIT CLAIM DEED

The undersigned grantor(s) for valuable consideration, receipt of which is hereby acknowledged, in the amount of \$10.00, or other value, do we hereby remise, release and forever quit claim the following described property in the county of "La Paz"

State of Arizona, the Mining Claim known as: ADF-20

AMC #440576      Township: 5 North      Range: 18 West      Section: 34

Quarter Section: E1/2 NE1/4 SW1/4

Grantee(s): ADF 34 Gold Mining Corp  
11815 Fountain Way, Suite 300  
Newport News VA 23606

IN WITNESS, WHEREOF, Panos D. Gianneotis as President of Grand Canyon Gold Corp., the seller has executed this deed effective as of the date of notary.

Grantor

Signature

Grand Canyon Gold Corp


  
Panos D. Gianneotis-President


Acknowledgment

State of Arizona, County of Maricopa

The Undersigned, a Notary Public in and for said County and State, in person and signing said document. Dated this 20<sup>TH</sup> day of December 2017.

Witness my hand and official seal







ADF 34 Gold Mining Corp  
11815 Fountain Way, Suite 300  
Newport News, VA 23606  
(757) 926-5252

2017-04559  
Page 1 of 1  
SHELLY D B , RECORDER  
OFFICIAL RECORDS OF LA PAZ COUNTY, AZ  
12-20-2017 01:50 PM Recording Fee \$15.00

## QUIT CLAIM DEED

The undersigned grantor(s) for valuable consideration, receipt of which is hereby acknowledged, in the amount of \$10.00, or other value, do we hereby remise, release and forever quit claim the following described property in the county of "La Paz"

State of Arizona, the Mining Claim known as: ADF-21

AMC #440577 Township: 5 North Range: 18 West Section: 34

Quarter Section: W1/2 SW1/4 SW1/4

Grantee(s): ADF 34 Gold Mining Corp  
11815 Fountain Way, Suite 300  
Newport News VA 23606

RECEIVED  
2017 DEC 27 A 9:15  
PHOENIX, ARIZONA

IN WITNESS, WHEREOF, Panos D. Giannetis as President of Grand Canyon Gold Corp., the seller has executed this deed effective as of the date of notary.

Grantor

Signature

Grand Canyon Gold Corp


  
Panos D. Giannetis-President


Acknowledgment

State of Arizona, County of Maricopa

The Undersigned, a Notary Public in and for said County and State, in person and signing said document. Dated this 20<sup>TH</sup> day of December 2017.

Witness my hand and official seal





ADF 34 Gold Mining Corp  
11815 Fountain Way, Suite 300  
Newport News, VA 23606  
(757) 926-5252

## QUIT CLAIM DEED

The undersigned grantor(s) for valuable consideration, receipt of which is hereby acknowledged, in the amount of \$10.00, or other value, do we hereby remise, release and forever quit claim the following described property in the county of "La Paz"

State of Arizona, the Mining Claim known as: ADF-22

AMC #440578

Township: 5 North Range: 18 West

Section: 34

Quarter Section: E1/2 SW1/4 SW1/4

Grantee(s): ADF 34 Gold Mining Corp

11815 Fountain Way, Suite 300

Newport News VA 23606

IN WITNESS, WHEREOF, Panos D. Giannetis as President of Grand Canyon Gold Corp., the seller has executed this deed effective as of the date of notary.

Grantor

Signature

Grand Canyon Gold Corp


  
Panos D. Giannetis-President


Acknowledgment

State of Arizona, County of Maricopa

The Undersigned, a Notary Public in and for said County and State, in person and signing said document. Dated this 20<sup>TH</sup> day of December 2017.

Witness my hand and official seal





ADF 34 Gold Mining Corp  
11815 Fountain Way, Suite 300  
Newport News, VA 23606  
(757) 926-5252

2017-04561

Page 1 of 1

SHELLY D BA

RECORDER

OFFICIAL RECORDS OF LA PAZ COUNTY, AZ

12-20-2017 01:50 PM Recording Fee \$15.00

## QUIT CLAIM DEED

The undersigned grantor(s) for valuable consideration, receipt of which is hereby acknowledged, in the amount of \$10.00, or other value, do we hereby remise, release and forever quit claim the following described property in the county of "La Paz"

State of Arizona, the Mining Claim known as: ADF-23

AMC #440579

Township: 5 North Range: 18 West

Section: 34

Quarter Section: W1/2 SE1/4 SW1/4

Grantee(s): ADF 34 Gold Mining Corp  
11815 Fountain Way, Suite 300  
Newport News VA 23606

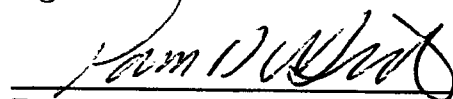
FILED  
2017 DEC 27 A 9:16  
PHOENIX, ARIZONA

IN WITNESS, WHEREOF, Panos D. Giannetis as President of Grand Canyon Gold Corp., the seller has executed this deed effective as of the date of notary.

Grantor

Signature

Grand Canyon Gold Corp




Panos D. Giannetis-President

Acknowledgment

State of Arizona, County of Maricopa

The Undersigned, a Notary Public in and for said County and State, in person and signing said document. Dated this 20<sup>TH</sup> day of December 2017.

Witness my hand and official seal



ADF 34 Gold Mining Corp  
11815 Fountain Way, Suite 300  
Newport News, VA 23606  
(757) 926-5252

2017-04562  
Page 1 of 1  
SHELLY D L, RECORDER  
OFFICIAL RECORDS OF LA PAZ COUNTY, AZ  
12-20-2017 01:50 PM Recording Fee \$15.00

## QUIT CLAIM DEED

The undersigned grantor(s) for valuable consideration, receipt of which is hereby acknowledged, in the amount of \$10.00, or other value, do we hereby remise, release and forever quit claim the following described property in the county of "La Paz"

State of Arizona, the Mining Claim known as: ADF-24

AMC #440580      Township: 5 North      Range: 18 West      Section: 34

Quarter Section: E1/2 SE1/4 SW1/4

Grantee(s): ADF 34 Gold Mining Corp  
11815 Fountain Way, Suite 300  
Newport News VA 23606

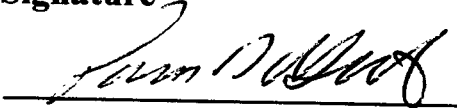
RECEIVED  
2017 DEC 27 A 9:16  
PHOENIX, ARIZONA

IN WITNESS, WHEREOF, Panos D. Giannetis as President of Grand Canyon Gold Corp., the seller has executed this deed effective as of the date of notary.

Grantor

Signature

Grand Canyon Gold Corp


  
Panos D. Giannetis-President


Acknowledgment

State of Arizona, County of Maricopa

The Undersigned, a Notary Public in and for said County and State, in person and signing said document. Dated this 20<sup>th</sup> day of December 2017.

Witness my hand and official seal







ADF 34 Gold Mining Corp  
11815 Fountain Way, Suite 300  
Newport News, VA 23606  
(757) 926-5252

2017-04563  
Page 1 of 1  
SHELLY D. [REDACTED], RECORDER  
OFFICIAL RECORDS OF LA PAZ COUNTY, AZ  
12-20-2017 01:50 PM Recording Fee \$15.00

## QUIT CLAIM DEED

The undersigned grantor(s) for valuable consideration, receipt of which is hereby acknowledged, in the amount of \$10.00, or other value, do we hereby remise, release and forever quit claim the following described property in the county of "La Paz"

State of Arizona, the Mining Claim known as: ADF-25

AMC #440581 Township: 5 North Range: 18 West Section: 34

Quarter Section: W1/2 NW1/4 SE1/4

Grantee(s): ADF 34 Gold Mining Corp  
11815 Fountain Way, Suite 300  
Newport News VA 23606

RECEIVED  
DEC 27 A 9:16  
HOEHIX, ARIZONA

IN WITNESS, WHEREOF, Panos D. Giannetis as President of Grand Canyon Gold Corp., the seller has executed this deed effective as of the date of notary.

Grantor

Grand Canyon Gold Corp

Signature


Panos D. Giannetis-President

Acknowledgment

State of Arizona, County of Maricopa

The Undersigned, a Notary Public in and for said County and State, in person and signing said document. Dated this 20<sup>TH</sup> day of December 2017.

Witness my hand and official seal



ADF 34 Gold Mining Corp  
11815 Fountain Way, Suite 300  
Newport News, VA 23606  
(757) 926-5252

## QUIT CLAIM DEED

The undersigned grantor(s) for valuable consideration, receipt of which is hereby acknowledged, in the amount of \$10.00, or other value, do we hereby remise, release and forever quit claim the following described property in the county of "La Paz"

State of Arizona, the Mining Claim known as: ADF-26

AMC #440582

Township: 5 North Range: 18 West

Section: 34

Quarter Section: E1/2 NW1/4 SE1/4

Grantee(s): ADF 34 Gold Mining Corp  
11815 Fountain Way, Suite 300  
Newport News VA 23606

RECEIVED  
2017 DEC 27 A 9:16  
PHOENIX, ARIZONA

IN WITNESS, WHEREOF, Panos D. Gianneotis as President of Grand Canyon Gold Corp., the seller has executed this deed effective as of the date of notary.

Grantor

Signature

Grand Canyon Gold Corp

  
Panos D. Gianneotis-President


Acknowledgment

State of Arizona, County of Maricopa

The Undersigned, a Notary Public in and for said County and State, in person and signing said document. Dated this 20<sup>TH</sup> day of December 2017.

Witness my hand and official seal





ADF 34 Gold Mining Corp  
11815 Fountain Way, Suite 300  
Newport News, VA 23606  
(757) 926-5252

2017-04565  
Page 1 of 1  
SHELLY D B. , RECORDER  
OFFICIAL RECORDS OF LA PAZ COUNTY, AZ  
12-20-2017 01:50 PM Recording Fee \$15.00

## QUIT CLAIM DEED

The undersigned grantor(s) for valuable consideration, receipt of which is hereby acknowledged, in the amount of \$10.00, or other value, do we hereby remise, release and forever quit claim the following described property in the county of "La Paz"

State of Arizona, the Mining Claim known as: ADF-27

AMC #440583 Township: 5 North Range: 18 West Section: 3

Quarter Section: W1/2 NE1/4 SE1/4

Grantee(s): ADF 34 Gold Mining Corp  
11815 Fountain Way, Suite 300  
Newport News VA 23606

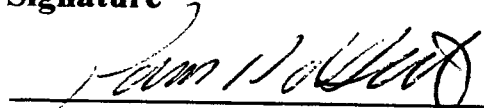
RECEIVED  
2017 DEC 27 A 9:16  
COCHISE, ARIZONA

IN WITNESS, WHEREOF, Panos D. Gianneotis as President of Grand Canyon Gold Corp., the seller has executed this deed effective as of the date of notary.

Grantor

Signature

Grand Canyon Gold Corp


  
Panos D. Gianneotis-President


Acknowledgment

State of Arizona, County of Maricopa

The Undersigned, a Notary Public in and for said County and State, in person and signing said document. Dated this 20<sup>TH</sup> day of December 2017.

Witness my hand and official seal





ADF 34 Gold Mining Corp  
11815 Fountain Way, Suite 300  
Newport News, VA 23606  
(757) 926-5252

2017-04566  
Page 1 of 1  
SHELLY D BAI RECORDER  
OFFICIAL RECORDS OF LA PAZ COUNTY, AZ  
12-20-2017 01:50 PM Recording Fee \$15.00

## QUIT CLAIM DEED

The undersigned grantor(s) for valuable consideration, receipt of which is hereby acknowledged, in the amount of \$10.00, or other value, do we hereby remise, release and forever quit claim the following described property in the county of "La Paz"

State of Arizona, the Mining Claim known as: ADF-28

AMC #440584

Township: 5 North Range: 18 West

Section: 7

Quarter Section: E1/2 NE1/4 SE1/4

Grantee(s): ADF 34 Gold Mining Corp  
11815 Fountain Way, Suite 300  
Newport News VA 23606


RECEIVED  
CLM & RECORDS OFFICE  
PHOENIX, ARIZONA  
DEC 27 A 9:16

IN WITNESS, WHEREOF, Panos D. Gianneotis as President of Grand Canyon Gold Corp., the seller has executed this deed effective as of the date of notary.

Grantor

Signature

Grand Canyon Gold Corp


  
Panos D. Gianneotis-President


Acknowledgment

State of Arizona, County of Maricopa

The Undersigned, a Notary Public in and for said County and State, in person and signing said document. Dated this 20<sup>TH</sup> day of December 2017.

Witness my hand and official seal





ADF 34 Gold Mining Corp  
11815 Fountain Way, Suite 300  
Newport News, VA 23606  
(757) 926-5252

2017-04567  
Page 1 of 1  
SHELLY D BA RECORDER  
OFFICIAL RECORDS OF LA PAZ COUNTY, AZ  
12-20-2017 01:50 PM Recording Fee \$15.00

## QUIT CLAIM DEED

The undersigned grantor(s) for valuable consideration, receipt of which is hereby acknowledged, in the amount of \$10.00, or other value, do we hereby remise, release and forever quit claim the following described property in the county of "La Paz"

State of Arizona, the Mining Claim known as: ADF-29

AMC #440585 Township: 5 North Range: 18 West Section: 34

Quarter Section: W1/2 SE1/4 SE1/4

Grantee(s): ADF 34 Gold Mining Corp  
11815 Fountain Way, Suite 300  
Newport News VA 23606

RECEIVED  
CLM A. 11/17/17  
2017 DEC 27 A 9 16  
PHOENIX, ARIZONA

IN WITNESS, WHEREOF, Panos D. Gianneotis as President of Grand Canyon Gold Corp., the seller has executed this deed effective as of the date of notary.

Grantor

Signature

Grand Canyon Gold Corp


  
Panos D. Gianneotis-President


Acknowledgment

State of Arizona, County of Maricopa

The Undersigned, a Notary Public in and for said County and State, in person and signing said document. Dated this 20<sup>TH</sup> day of December 2017.

Witness my hand and official seal







ADF 34 Gold Mining Corp  
11815 Fountain Way, Suite 300  
Newport News, VA 23606  
(757) 926-5252

## QUIT CLAIM DEED

The undersigned grantor(s) for valuable consideration, receipt of which is hereby acknowledged, in the amount of \$10.00, or other value, do we hereby remise, release and forever quit claim the following described property in the county of "La Paz"

State of Arizona, the Mining Claim known as: ADF-30

AMC #440586

Township: 5 North Range: 18 West

Section: 34

Quarter Section: E1/2 SE1/4 SE1/4

Grantee(s): ADF 34 Gold Mining Corp  
11815 Fountain Way, Suite 300  
Newport News VA 23606

RECEIVED  
2017 DEC 27 A 9 16  
PHOENIX, ARIZONA

IN WITNESS, WHEREOF, Panos D. Giannetis as President of Grand Canyon Gold Corp., the seller has executed this deed effective as of the date of notary.

Grantor

Signature

Grand Canyon Gold Corp

  
Panos D. Giannetis-President


Acknowledgment

State of Arizona, County of Maricopa

The Undersigned, a Notary Public in and for said County and State, in person and signing said document. Dated this 20<sup>TH</sup> day of December 2017.

Witness my hand and official seal





ADF 34 Gold Mining Corp  
11815 Fountain Way, Suite 300  
Newport News, VA 23606  
(757) 926-5252

2017-04569  
Page 1 of 1  
SHELLY D. [REDACTED], RECORDER  
OFFICIAL RECORDS OF LA PAZ COUNTY, AZ  
12-20-2017 01:50 PM Recording Fee \$15.00

## QUIT CLAIM DEED

The undersigned grantor(s) for valuable consideration, receipt of which is hereby acknowledged, in the amount of \$10.00, or other value, do we hereby remise, release and forever quit claim the following described property in the county of "La Paz"

State of Arizona, the Mining Claim known as: ADF-31

AMC #440587      Township: 5 North      Range: 18 West      Section: 34

Quarter Section: W1/2 SW1/4 SE1/4

Grantee(s): ADF 34 Gold Mining Corp  
11815 Fountain Way, Suite 300  
Newport News VA 23606

RECEIVED  
2017 DEC 27 A 9:16  
PHOENIX, ARIZONA

IN WITNESS, WHEREOF, Panos D. Gianneotis as President of Grand Canyon Gold Corp., the seller has executed this deed effective as of the date of notary.

Grantor

Signature

Grand Canyon Gold Corp


  
Panos D. Gianneotis-President


Acknowledgment

State of Arizona, County of Maricopa

The Undersigned, a Notary Public in and for said County and State, in person and signing said document. Dated this 20<sup>TH</sup> day of December 2017.

Witness my hand and official seal





ADF 34 Gold Mining Corp  
11815 Fountain Way, Suite 300  
Newport News, VA 23606  
(757) 926-5252

## QUIT CLAIM DEED

The undersigned grantor(s) for valuable consideration, receipt of which is hereby acknowledged, in the amount of \$10.00, or other value, do we hereby remise, release and forever quit claim the following described property in the county of "La Paz"

State of Arizona, the Mining Claim known as: ADF-32

AMC #440588

Township: 5 North Range: 18 West

Section: 24

Quarter Section: E1/2 SW1/4 SE1/4

Grantee(s): ADF 34 Gold Mining Corp  
11815 Fountain Way, Suite 300  
Newport News VA 23606

RECEIVED  
2017 DEC 27 A 9 16  
PHOENIX, ARIZONA

IN WITNESS, WHEREOF, Panos D. Giannetis as President of Grand Canyon Gold Corp., the seller has executed this deed effective as of the date of notary.

Grantor

Signature

Grand Canyon Gold Corp


  
Panos D. Giannetis-President


Acknowledgment

State of Arizona, County of Maricopa

The Undersigned, a Notary Public in and for said County and State, in person and signing said document. Dated this 20<sup>TH</sup> day of December 2017.

Witness my hand and official seal





**United States Department of the Interior**  
**Bureau of Land Management**  
 DIV OF LANDS, MINRLS & ENERGY  
 ONE N CENTRAL AVE  
 PHOENIX, AZ 85004 -4427  
 Phone: 602-417-9200

Receipt

No: 4056028

<b>Transaction #:</b> 4167564	
<b>Date of Transaction:</b> 01/02/2018	
<b>CUSTOMER:</b>	
GRAND CANYON GOLD CORP 16772 W BELL RD STE 110 SURPRISE, AZ 85374-9702 US	

LINE #	QTY	DESCRIPTION	REMARKS	UNIT PRICE	TOTAL
1	1.00	LOCATABLE MINERALS / MINING CLAIMS- NOT NEW-UNADJUD, ONE AUTH NO. ONLY / MINING CLAIM MONEY RECEIVED CASES: AMC440557/\$320.00	TRF/32	- n/a -	320.00
<b>TOTAL:</b>					<b>\$320.00</b>

PAYMENT INFORMATION			
1	AMOUNT:	320.00	POSTMARKED: N/A
	TYPE:	CHECK	RECEIVED: 01/02/2018
	CHECK NO:	2740	
	NAME:	GRAND CANYON GOLD CORP 16772 W BELL RD STE 110 SURPRISE AZ 85374-9702 US	

REMARKS

This receipt was generated by the automated BLM Collections and Billing System and is a paper representation of a portion of the official electronic record contained therein.



**NOTICE!!**

**These documents have been scanned!**

**Do not place un-scanned documents beneath this notice!**

**Do not remove this notice from this file!**

GPO Jacket No. 560-102  
Print Order 61540  
Rise Business Services, LLC  
Job=AZ15 5/1/2019



Box Number= AZ15012



Claim Begin-End: AMC440557-AMC440588

4 Annual Filings



AZ15012-9

AMC440519-AMC441162





U.S Department of the Interior  
Bureau of Land Management

AMC 440557

Total Claims: 17

Total Fees: \$2,805.00

Serial Number	Claim Name	Claimant Name	Amount
AMC440572	ADF-16	ADF 34 GOLD MINING CORP	165.00
AMC440573	ADF-17	ADF 34 GOLD MINING CORP	165.00
AMC440574	ADF-18	ADF 34 GOLD MINING CORP	165.00
AMC440575	ADF-19	ADF 34 GOLD MINING CORP	165.00
AMC440576	ADF-20	ADF 34 GOLD MINING CORP	165.00
AMC440577	ADF-21	ADF 34 GOLD MINING CORP	165.00
AMC440578	ADF-22	ADF 34 GOLD MINING CORP	165.00
AMC440579	ADF-23	ADF 34 GOLD MINING CORP	165.00
AMC440580	ADF-24	ADF 34 GOLD MINING CORP	165.00
AMC440581	ADF-25	ADF 34 GOLD MINING CORP	165.00
AMC440582	ADF-26	ADF 34 GOLD MINING CORP	165.00
AMC440583	ADF-27	ADF 34 GOLD MINING CORP	165.00
AMC440584	ADF-28	ADF 34 GOLD MINING CORP	165.00
AMC440585	ADF-29	ADF 34 GOLD MINING CORP	165.00
AMC440586	ADF-30	ADF 34 GOLD MINING CORP	165.00
AMC440587	ADF-31	ADF 34 GOLD MINING CORP	165.00
AMC440588	ADF-32	ADF 34 GOLD MINING CORP	165.00

RECEIVED  
BLM AZ STATE OFFICE  
2019 SEP - 6 P 2:43  
PHOENIX, ARIZONA

ENTERED  
SEP 13 2019  
BY: *[Signature]*

# 4557303

**United States Department of the Interior**  
**Bureau of Land Management**  
 DIV OF LANDS, MINRLS & ENERGY  
 ONE N CENTRAL AVE  
 PHOENIX, AZ 85004 -4427  
 Phone: 602-417-9200

Receipt

No:

4557303

**Transaction #:** 4678457**Date of Transaction:** 09/09/2019**CUSTOMER:**

JOHNNY FRENCH  
 7104 TERRELL LN  
 HAMPTON, VA 23666-5821 US

LINE #	QTY	DESCRIPTION	REMARKS	UNIT PRICE	TOTAL
1	1.00	LOCATABLE MINERALS / MINING CLAIMS- NOT NEW-UNADJUD, ONE AUTH NO. ONLY / MINING CLAIM MONEY RECEIVED <b>CASES: AMC440572/\$2805.00</b>		- n/a -	2805.00
<b>TOTAL:</b>					<b>\$2,805.00</b>

**PAYMENT INFORMATION**

1	<b>AMOUNT:</b>	2805.00	<b>POSTMARKED:</b>	N/A
	<b>TYPE:</b>	CHECK	<b>RECEIVED:</b>	09/06/2019
	<b>CHECK NO:</b>	2346		
	<b>NAME:</b>	FRENCH, JOHNNY 7104 TERRELL LN HAMPTON VA 23666-5821 US		

**REMARKS**

This receipt was generated by the automated BLM Collections and Billing System and is a paper representation of a portion of the official electronic record contained therein.

DEPARTMENT OF THE INTERIOR  
BUREAU OF LAND MANAGEMENT  
MINING CLAIMS

Run Date/Time: 9/11/2018

MC Maintenance Fees Paid Through the BLM Pay Portal  
(by Date Paid)

Page 661 Of 723

**CBS Receipt: 4252381**

Printed For Lead File # AMC440557

Agency Tracking ID: 1535750038

Assessment Year: 2019

Paid On: 8/31/2018

Number of BLM Serial Nr: 32

Total Amount Paid: \$4,960.00

Claim Name	BLM Serial No	Lead File No	Amount Paid
ADF-1	AMC440557	AMC440557	\$155.00
ADF-2	AMC440558	AMC440557	\$155.00
ADF-3	AMC440559	AMC440557	\$155.00
ADF-4	AMC440560	AMC440557	\$155.00
ADF-5	AMC440561	AMC440557	\$155.00
ADF-6	AMC440562	AMC440557	\$155.00
ADF-7	AMC440563	AMC440557	\$155.00
ADF-8	AMC440564	AMC440557	\$155.00
ADF-9	AMC440565	AMC440557	\$155.00
ADF-10	AMC440566	AMC440557	\$155.00
ADF-11	AMC440567	AMC440557	\$155.00
ADF-12	AMC440568	AMC440557	\$155.00
ADF-13	AMC440569	AMC440557	\$155.00
ADF-14	AMC440570	AMC440557	\$155.00
ADF-15	AMC440571	AMC440557	\$155.00
ADF-16	AMC440572	AMC440557	\$155.00
ADF-17	AMC440573	AMC440557	\$155.00
ADF-18	AMC440574	AMC440557	\$155.00
ADF-19	AMC440575	AMC440557	\$155.00
ADF-20	AMC440576	AMC440557	\$155.00
ADF-21	AMC440577	AMC440557	\$155.00
ADF-22	AMC440578	AMC440557	\$155.00
ADF-23	AMC440579	AMC440557	\$155.00
ADF-24	AMC440580	AMC440557	\$155.00

NO WARRANTY IS MADE BY BLM FOR USE OF THE DATA FOR PURPOSES NOT INTENDED BY BLM

**DEPARTMENT OF THE INTERIOR  
BUREAU OF LAND MANAGEMENT  
MINING CLAIMS**

Run Date/Time: 9/11/2018

**MC Maintenance Fees Paid Through the BLM Pay Portal  
(by Date Paid)**

Page 662 Of 723

ADF-25	AMC440581	AMC440557	\$155.00
ADF-26	AMC440582	AMC440557	\$155.00
ADF-27	AMC440583	AMC440557	\$155.00
ADF-28	AMC440584	AMC440557	\$155.00
ADF-29	AMC440585	AMC440557	\$155.00
ADF-30	AMC440586	AMC440557	\$155.00
ADF-31	AMC440587	AMC440557	\$155.00
ADF-32	AMC440588	AMC440557	\$155.00

**United States Department of the Interior**

**Bureau of Land Management**  
**BUSINESS & SUPPORT SVCS DIV**  
**ONE N CENTRAL AVE SUITE 800**  
**PHOENIX, AZ 85004 -4427**  
**Phone: 602-417-9200**

Receipt

No: 4252381

**Transaction #:** 4367899**Date of Transaction:** 08/31/2018**CUSTOMER:**

CLEVELAND GAINES-PHOENIX  
 20 PARK AVENUE, APT 4G  
 NEW YORK, NY 10016 US

LINE #	QTY	DESCRIPTION	REMARKS	UNIT PRICE	TOTAL
1	1.00	LOCATABLE MINERALS / MINING CLAIMS-NOT NEW-UNADJUD, ONE AUTH NO. ONLY / MINING CLAIM MONEY RECEIVED CASES: AMC440557/\$4960.00		- n/a -	4960.00
<b>TOTAL:</b>					<b>\$4,960.00</b>

**PAYMENT INFORMATION**

NOTE: Items will appear on credit card statement as "BLM O Mining Claim".

1	AMOUNT:	4960.00	POSTMARKED:	N/A
	TYPE:	CREDIT CARD	RECEIVED:	08/31/2018
	NAME:	CLEVELAND GAINES-PHOENIX 20 PARK AVENUE, APT 4G NEW YORK NY 10016 US		
	CARD NO:	XXXXXXXXXXXX1009	AUTH CODE:	233325
	NAME ON CARD:	CLEVELAND GAINES-PHOENIX		
	SIGNATURE:			

**REMARKS**

This receipt was generated by the automated BLM Collections and Billing System and is a paper representation of a portion of the official electronic record contained therein.



Run Date: 09/05/17

Run Time: 02:33 PM

**DEPARTMENT OF THE INTERIOR  
BUREAU OF LAND MANAGEMENT  
MINING CLAIMS**

**MC Maintenance Fees Paid Through the BLM Pay Portal**

**CBS Receipt: 3966800**

Printed For Lead File # **AMC440557**

Agency Tracking ID: 1504132476

Assessment Year: 2018

Number of BLM Serial Nr: 32

Paid On: 08/30/2017

Total Amount Paid: \$4,960.00

Claim Name	BLM Serial No	Lead File No	Amount Paid
ADF-1	AMC440557	AMC440557	\$155.00
ADF-2	AMC440558	AMC440557	\$155.00
ADF-3	AMC440559	AMC440557	\$155.00
ADF-4	AMC440560	AMC440557	\$155.00
ADF-5	AMC440561	AMC440557	\$155.00
ADF-6	AMC440562	AMC440557	\$155.00
ADF-7	AMC440563	AMC440557	\$155.00
ADF-8	AMC440564	AMC440557	\$155.00
ADF-9	AMC440565	AMC440557	\$155.00
ADF-10	AMC440566	AMC440557	\$155.00
ADF-11	AMC440567	AMC440557	\$155.00
ADF-12	AMC440568	AMC440557	\$155.00
ADF-13	AMC440569	AMC440557	\$155.00
ADF-14	AMC440570	AMC440557	\$155.00
ADF-15	AMC440571	AMC440557	\$155.00
ADF-16	AMC440572	AMC440557	\$155.00
ADF-17	AMC440573	AMC440557	\$155.00
ADF-18	AMC440574	AMC440557	\$155.00
ADF-19	AMC440575	AMC440557	\$155.00
ADF-20	AMC440576	AMC440557	\$155.00
ADF-21	AMC440577	AMC440557	\$155.00
ADF-22	AMC440578	AMC440557	\$155.00
ADF-23	AMC440579	AMC440557	\$155.00
ADF-24	AMC440580	AMC440557	\$155.00
ADF-25	AMC440581	AMC440557	\$155.00
ADF-26	AMC440582	AMC440557	\$155.00
ADF-27	AMC440583	AMC440557	\$155.00
ADF-28	AMC440584	AMC440557	\$155.00
ADF-29	AMC440585	AMC440557	\$155.00
ADF-30	AMC440586	AMC440557	\$155.00
ADF-31	AMC440587	AMC440557	\$155.00
ADF-32	AMC440588	AMC440557	\$155.00

**NO WARRANTY IS MADE BY BLM FOR USE OF THE DATA FOR PURPOSES NOT INTENDED BY BLM**

**United States Department of the Interior**  
**Bureau of Land Management**  
 BUSINESS & SUPPORT SVCS DIV  
 ONE N CENTRAL AVE SUITE 800  
 PHOENIX, AZ 85004 -4427  
 Phone: 602-417-9200

Receipt

No: 3966800

<b>Transaction #:</b> 4076684	
<b>Date of Transaction:</b> 08/30/2017	
<b>CUSTOMER:</b>	
	PANOS D. GIANNEOTIS 1677 SURPRISE, AZ 85374 US

LINE #	QTY	DESCRIPTION	REMARKS	UNIT PRICE	TOTAL
1	1.00	LOCATABLE MINERALS / MINING CLAIMS- NOT NEW-UNADJUD, ONE AUTH NO. ONLY / MINING CLAIM MONEY RECEIVED CASES: AMC440559/\$4960.00		- n/a -	4960.00
<b>TOTAL:</b>					<b>\$4,960.00</b>

PAYMENT INFORMATION			
NOTE: Items will appear on credit card statement as "BLM O Mining Claim".			
1	AMOUNT:	4960.00	POSTMARKED: N/A
	TYPE:	CREDIT CARD	RECEIVED: 08/30/2017
	NAME:	PANOS D. GIANNEOTIS 1677 SURPRISE AZ 85374 US	
	CARD NO:	XXXXXXXXXXXX6596	AUTH CODE: 228219
	NAME ON CARD:	PANOS D. GIANNEOTIS	
	EXPIRES:	08/2019	
	SIGNATURE:		

REMARKS

This receipt was generated by the automated BLM Collections and Billing System and is a paper representation of a portion of the official electronic record contained therein.



**NOTICE!!**

**These documents have been scanned!**

**Do not place un-scanned documents beneath this notice!**

**Do not remove this notice from this file!**

GPO Jacket No. 560-102  
Print Order 61540  
Rise Business Services, LLC  
Job=AZ15 5/1/2019



Box Number= AZ15012



Claim Begin-End: AMC440557-AMC440588

5 Miscellaneous



AZ15012-9

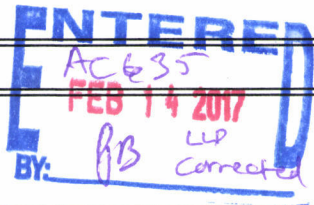
AMC440519-AMC441162



**United States Department of the Interior**  
**Bureau of Land Management**  
 DIV OF LANDS, MINRLS & ENERGY  
 ONE N CENTRAL AVE  
 PHOENIX, AZ 85004 -4427  
 Phone: 602-417-9200

Receipt

No: 3736249

<b>Transaction #:</b> 3841687	
<b>Date of Transaction:</b> 01/04/2017	
CUSTOMER:	
GRAND CANYON GOLD CORP 16772 W BELL RD # 110-417 SURPRISE, AZ 85374-9702 US	

*Amendments for Ams 440583 and Ams 440584 placed on top of the Original Location Notice. BB*

LINE #	QTY	DESCRIPTION	REMARKS	UNIT PRICE	TOTAL
1	1.00	LOCATABLE MINERALS / MINING CLAIMS- NOT NEW-UNADJUD, ONE AUTH NO. ONLY / MINING CLAIM MONEY RECEIVED <b>CASES: AMC440583/\$20.00</b>	AMEND/2	- n/a -	20.00
<b>TOTAL:</b>					<b>\$20.00</b>

PAYMENT INFORMATION			
1	AMOUNT:	20.00	POSTMARKED: 12/29/2016
	TYPE:	CHECK	RECEIVED: 01/03/2017
	CHECK NO:	2611	
	NAME:	GRAND CANYON GOLD CORP 16772 W BELL RD # 110-417 SURPRISE AZ 85374-9702 US	

REMARKS

This receipt was generated by the automated BLM Collections and Billing System and is a paper representation of a portion of the official electronic record contained therein.

DEPARTMENT OF THE INTERIOR  
BUREAU OF LAND MANAGEMENT  
MINING CLAIMS

Run Date/Time: 02/14/2017 03:50 PM

(LIVE) Serial Register Page

Page 1 of 1

01 10-21-1976;090STAT0090;43USC1744

Case Type 384201: PLACER CLAIM

Claim Name: ADF-27

Commodity :

Case Disposition: ACTIVE

Required Maintenance Fee: \$155.00

Total Acres  
20.000

Serial Number  
AMC440583  
Lead File Number  
AMC440557

Name & Address

Int Rel

GRAND CANYON GOLD CORP 16772 W BELL RD # 110-417 SURPRISE, AZ 85374-9702 CLAIMANT

Mer Twp	Rng	Sec	Quadrant	District/Field Office	County	
14	0050N	0180W	034	SE	YUMA FO	LA PAZ

Act Date	Code	Action	Action Remarks	Receipt Number
10/11/2016	403	LOCATION DATE		
12/23/2016	395	RECORDATION NOTICE RECD	1	3728558
12/23/2016	484	LOCATION YEAR / MAINTENANCE	2017;\$155	3728558
01/03/2017	392	MONIES RECEIVED	\$20.00;1	3736249
01/03/2017	635	AMENDED LOCATION FILED	CORRECT LLD	3736249
12/23/2016	501	ACCT ADV IN LEAD FILE	AMC440557-AMC440588;	

Line Nr Remarks

DEPARTMENT OF THE INTERIOR  
BUREAU OF LAND MANAGEMENT  
MINING CLAIMS

Run Date/Time: 02/14/2017 03:51 PM

(LIVE) Serial Register Page

Page 1 of 1

01 10-21-1976;090STAT0090;43USC1744

Case Type 384201: PLACER CLAIM

Claim Name: ADF-28

Commodity :

Case Disposition: ACTIVE

Required Maintenance Fee: \$155.00

Total Acres  
20.000

Serial Number  
AMC440584  
Lead File Number  
AMC440557

Name & Address

Int Rel

GRAND CANYON GOLD CORP 16772 W BELL RD # 110-417 SURPRISE, AZ 85374-9702 CLAIMANT

Mer Twp	Rng	Sec	Quadrant	District/Field Office	County
14	0050N	0180W	034	SE YUMA FO	LA PAZ

Act Date	Code	Action	Action Remarks	Receipt Number
10/11/2016	403	LOCATION DATE		
12/23/2016	395	RECORDATION NOTICE RECD	1	3728558
12/23/2016	484	LOCATION YEAR / MAINTENANCE	2017;\$155	3728558
01/03/2017	635	AMENDED LOCATION FILED	CORRECT LLD	3736249
12/23/2016	501	ACCT ADV IN LEAD FILE	AMC440557-AMC440588;	

Line Nr Remarks



RECEIVED  
DLN AZ STATE OFFICE


2017 JAN -3 P 1:57

PHOENIX, ARIZONA

PANOS GIANNIOTIS  
(623) 556-1238  
THE UPS STORE #4950  
STE 110  
16772 W BELL RD  
SURPRISE AZ 85374-3064

1 LBS 1 OF 1  
SHP WT: 1 LBS  
DATE: 30 DEC 2016

SHIP ARIZONA STATE OFFICE  
TO: (602) 417-9200  
BUREAU OF LAND MANAGEMENT  
STE 800  
1 N CENTRAL AVE  
PHOENIX AZ 85004-4427



AZ 850 9-10



UPS GROUND

TRACKING #: 1Z 4F8 523 03 2028 0715



BILLING: P/P



SEE NOTICE ON REVERSE regarding UPS Terms, and notice of limitation of liability. Where allowed by law, shipper authorizes UPS to act as forwarding agent for export control and customs purposes. If exported from the US, shipper certifies that the commodities, technology or software were exported from the US in accordance with the Export Administration Regulations. Diversion contrary to law is prohibited.

ISH 13.00N E2844 81.5V 10/2016

RKD R 1016

100% Virgin, Recycled  
Polyethylene  
4000  
44D



**NOTICE!!**

**These documents have been scanned!**

**Do not place un-scanned documents beneath this notice!**

**Do not remove this notice from this file!**

GPO Jacket No. 560-102  
Print Order 61540  
Rise Business Services, LLC  
Job=AZ15 5/1/2019



Box Number= AZ15012



Claim Begin-End: AMC440557-AMC440588

6 Location Notices-Amendments and Supporting Documents



AZ15012-9

AMC440519-AMC441162



# MINING CLAIM STATUS REPORT

Data Entered: 12/30/16 RMR

MTP Checked By: PER

GEO Checked By: PER

LEAD SERIAL NUMBER: AMC 440557 thru AMC 440588

## NUMBER OF CLAIMS & TYPE:

LODE \_\_\_\_\_  
32 PLACER \_\_\_\_\_  
ASSOCIATION PLACER \_\_\_\_\_  
MILL SITE \_\_\_\_\_  
TUNNEL SITE \_\_\_\_\_

## CHARGES:

Processing Fee @ \$20 = \$ 640<sup>00</sup>

Location Fee @ \$37 = \$ 1184<sup>00</sup>

Maintenance Fee @ \$155 = \$ 4960<sup>00</sup>

Add'l Maint Fee for Assoc Placer = \$ \_\_\_\_\_

**SUBTOTAL** \$ 6784<sup>00</sup>

TOTAL ACREAGE: 20 Per Claim  
(Placer Only)

Other Fees \$ \_\_\_\_\_

Other Fees \$ \_\_\_\_\_

NUMBER OF LOCATORS: 1

**TOTAL** \$ \_\_\_\_\_

DOCUMENTS RECEIVED VIA : Over-the-Counter ☒ Mail ☐ TIMELY FILED: Yes ☒ No ☐

LEGAL DESCRIPTION: T 5N R 18W SEC 34  
T \_\_\_\_\_ R \_\_\_\_\_ SEC \_\_\_\_\_  
T \_\_\_\_\_ R \_\_\_\_\_ SEC \_\_\_\_\_  
T \_\_\_\_\_ R \_\_\_\_\_ SEC \_\_\_\_\_  
T \_\_\_\_\_ R \_\_\_\_\_ SEC \_\_\_\_\_

BLM ☒ FOREST SERVICE ☐ SUBJ TO PL 359: Yes ☐ No ☐  
WILDERNESS AREA ☐

SPLIT ESTATE: N/A ☐ SX ☐ PX ☐ OTHER ☐  
SRHA ☐ Was proper Notice filed if located on SHRA Land? Yes ☐ No ☐

## RECONVEYED MINERALS ON BLM LAND REQUIRE OPENING ORDER FROM 1944 TO 1993:

Open to Entry On \_\_\_\_\_ N/A ☐

COMMENTS/STATUS: VOID ☐ PARTIALLY VOID ☐ PVT MINERALS ☐ WITHDRAWN LANDS ☐  
OTHER ☐

☐ Claimant acknowledges that portions of the following claim(s) site(s) may be void or voidable.

Printed Name of Claimant \_\_\_\_\_ Signature of Claimant \_\_\_\_\_

\*\*\*\*\*FINAL ADJUDICATION\*\*\*\*\*

DATE 2/14/2017 INITIALS PB

AMC 440557

County Recorder Space:

Grand Canyon Gold Corp  
16772 W. Bell Rd #110-417  
Surprise, AZ 85374  
(310)-365-0783

---

## LOCATION NOTICE PLACER MINING CLAIM

NOTICE IS HEREBY GIVEN that the **ADF- 1** placer mining claim has been

Located by Grand Canyon Gold Corp, whose current mailing address is; 16772 W. Bell RD #110-417, Surprise, AZ 85374.

The general course of the claim is north to south and is situated in La Paz County, Arizona.

This claim is 1320' feet in length and 660' feet in width. This claim runs from the location monument on which this location notice is posted. This claim is marked by four monuments, one at each corner of the claim. The location monument on which this Notice is posted is situated within:

Township 5 North, Range 18 West, Section 34, Quarter Section: W 1/2 NW1/4 NW1/4 ✓

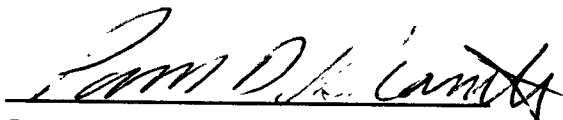
La Paz County, Arizona. Gila & Salt River Base and Meridian. This claim is 20 acres in size.

---

The locality of this claim with reference to some natural object or permanent monument and additional information (if any) concerning its locality is as follows: Section Marker and natural stone with wood post.

Dated and posted on the ground this 24<sup>TH</sup> day of October, 2016.

Grand Canyon Gold Corp:



Panos D. Gianniotis-CEO

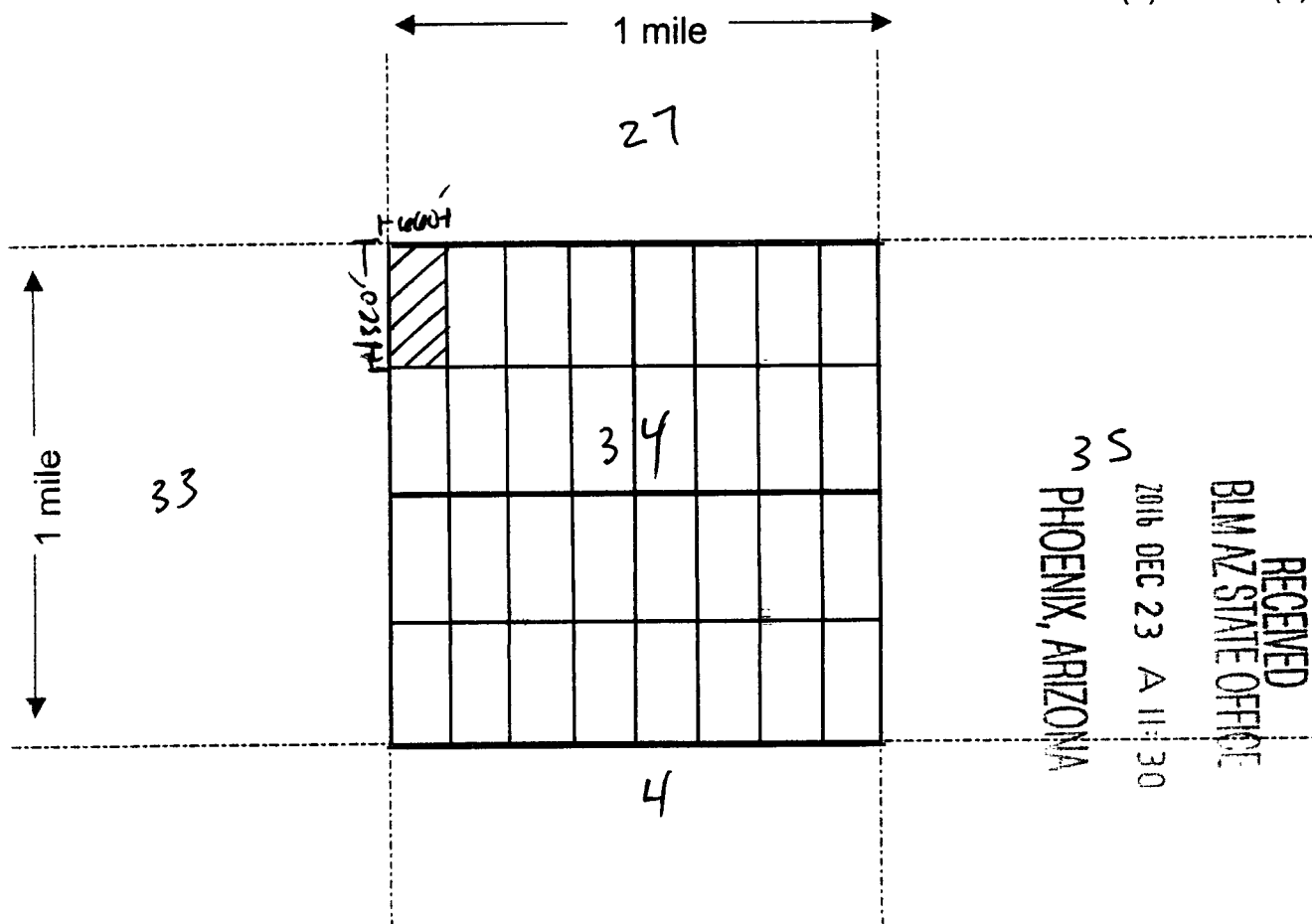
RECEIVED  
BLM AZ STATE OFFICE  
2016 DEC 23 A 11:30  
PHOENIX, ARIZONA

AD 110 0557

Map on reverse side

# MINING CLAIM MAP

Lode ( ) Placer (X)



Scale : 1" = 2000 feet

- The above map depicts the ADF-1 mining claim, which is located in Section (s) 34, Township 5 NORTH, Range 18 WEST, Gila & Salt Base Line Meridian, LA PAZ County, Arizona.
- The type of corner and location monuments used are as follows: Natural Rock & Wood Post
- The bearings and distances in degrees and feet between claim corners are as depicted on the map.

Signature *[Handwritten Signature]*

AL100410557



County Recorder Space:

Grand Canyon Gold Corp  
16772 W. Bell Rd #110-417  
Surprise, AZ 85374  
(310)-365-0783

---

## LOCATION NOTICE PLACER MINING CLAIM

NOTICE IS HEREBY GIVEN that the **ADF- 2** placer mining claim has been

Located by Grand Canyon Gold Corp, whose current mailing address is; 16772 W. Bell RD #110-417, Surprise, AZ 85374.

The general course of the claim is north to south and is situated in La Paz County, Arizona.

This claim is 1320' feet in length and 660' feet in width. This claim runs from the location monument on which this location notice is posted. This claim is marked by four monuments, one at each corner of the claim. The location monument on which this Notice is posted is situated within:

Township 5 North, Range 18 West, Section 34, Quarter Section: E 1/2 NW1/4 NW1/4 ✓

La Paz County, Arizona. Gila & Salt River Base and Meridian. This claim is 20 acres in size.

---

The locality of this claim with reference to some natural object or permanent monument and additional information (if any) concerning its locality is as follows: Section Marker and natural stone with wood post.

Dated and posted on the ground this 11<sup>TH</sup> day of October, 2016.

Grand Canyon Gold Corp:

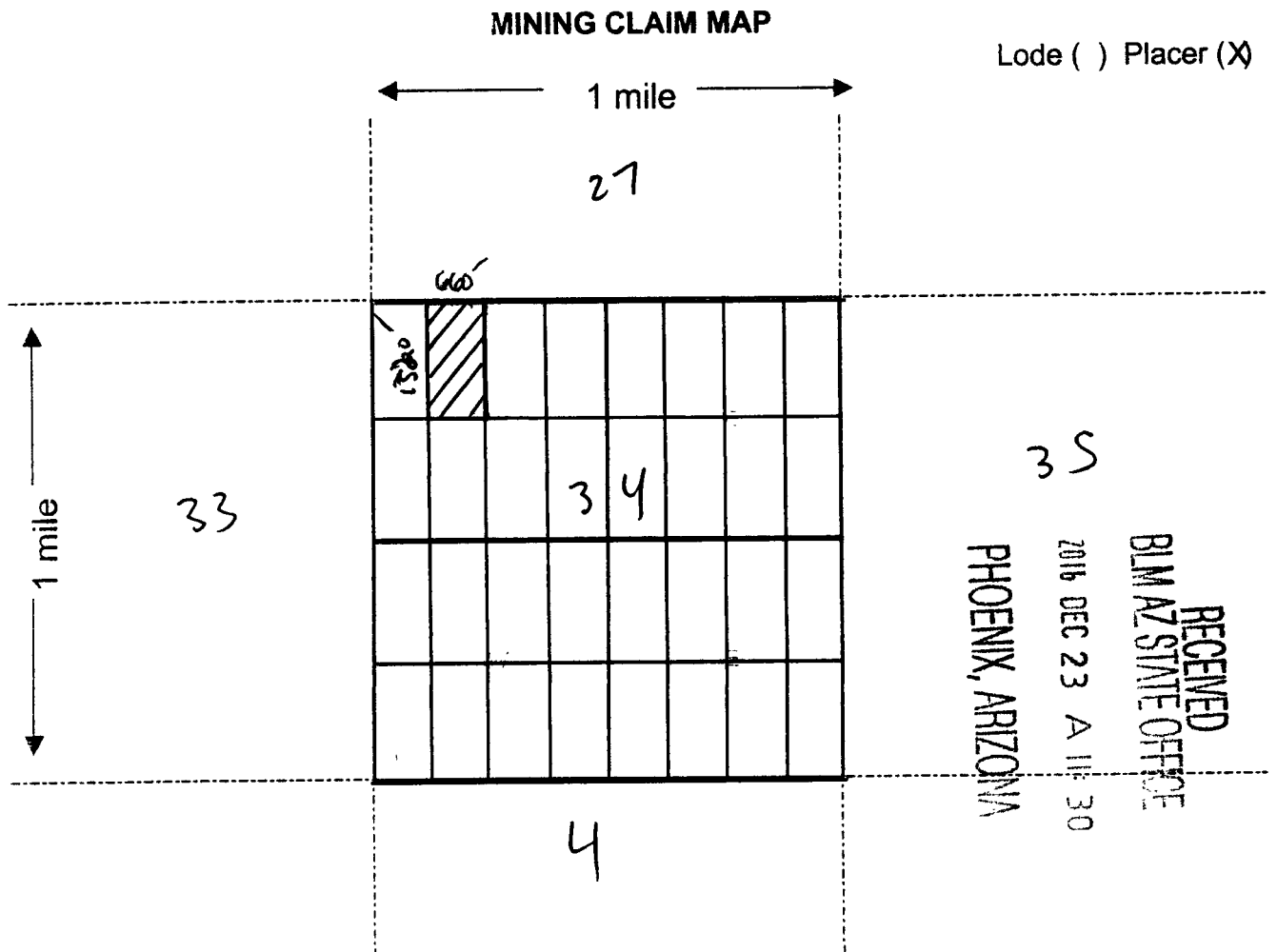


Panos D. Gianniotis-CEO

RECEIVED  
BLM AZ STATE OFFICE  
2016 DEC 23 A 11:30  
PHOENIX, ARIZONA

AD0000558

Map on reverse side



Scale : 1" = 2000 feet

- The above map depicts the ADF-2 mining claim, which is located in Section (s) 34, Township 5 NORTH, Range 18 WEST, Gila & Salt Base Line Meridian, LA PAZ County, Arizona.
- The type of corner and location monuments used are as follows: Natural Rock & Wood Post
- The bearings and distances in degrees and feet between claim corners are as depicted on the map.

Signature *[Signature]*

A110000558

County Recorder Space:

Grand Canyon Gold Corp  
16772 W. Bell Rd #110-417  
Surprise, AZ 85374  
(310)-365-0783

---

## LOCATION NOTICE PLACER MINING CLAIM

NOTICE IS HEREBY GIVEN that the **ADF- 3** placer mining claim has been

Located by Grand Canyon Gold Corp, whose current mailing address is; 16772 W. Bell RD #110-417, Surprise, AZ 85374.

The general course of the claim is north to south and is situated in La Paz County, Arizona.

This claim is 1320' feet in length and 660' feet in width. This claim runs from the location monument on which this location notice is posted. This claim is marked by four monuments, one at each corner of the claim. The location monument on which this Notice is posted is situated within:

Township 5 North, Range 18 West, Section 34, Quarter Section: W 1/2 NE 1/4 NW1/4 ✓

La Paz County, Arizona. Gila & Salt River Base and Meridian. This claim is 20 acres in size.

---

The locality of this claim with reference to some natural object or permanent monument and additional information (if any) concerning its locality is as follows: Section Marker and natural stone with wood post.

Dated and posted on the ground this 11<sup>TH</sup> day of October, 2016.

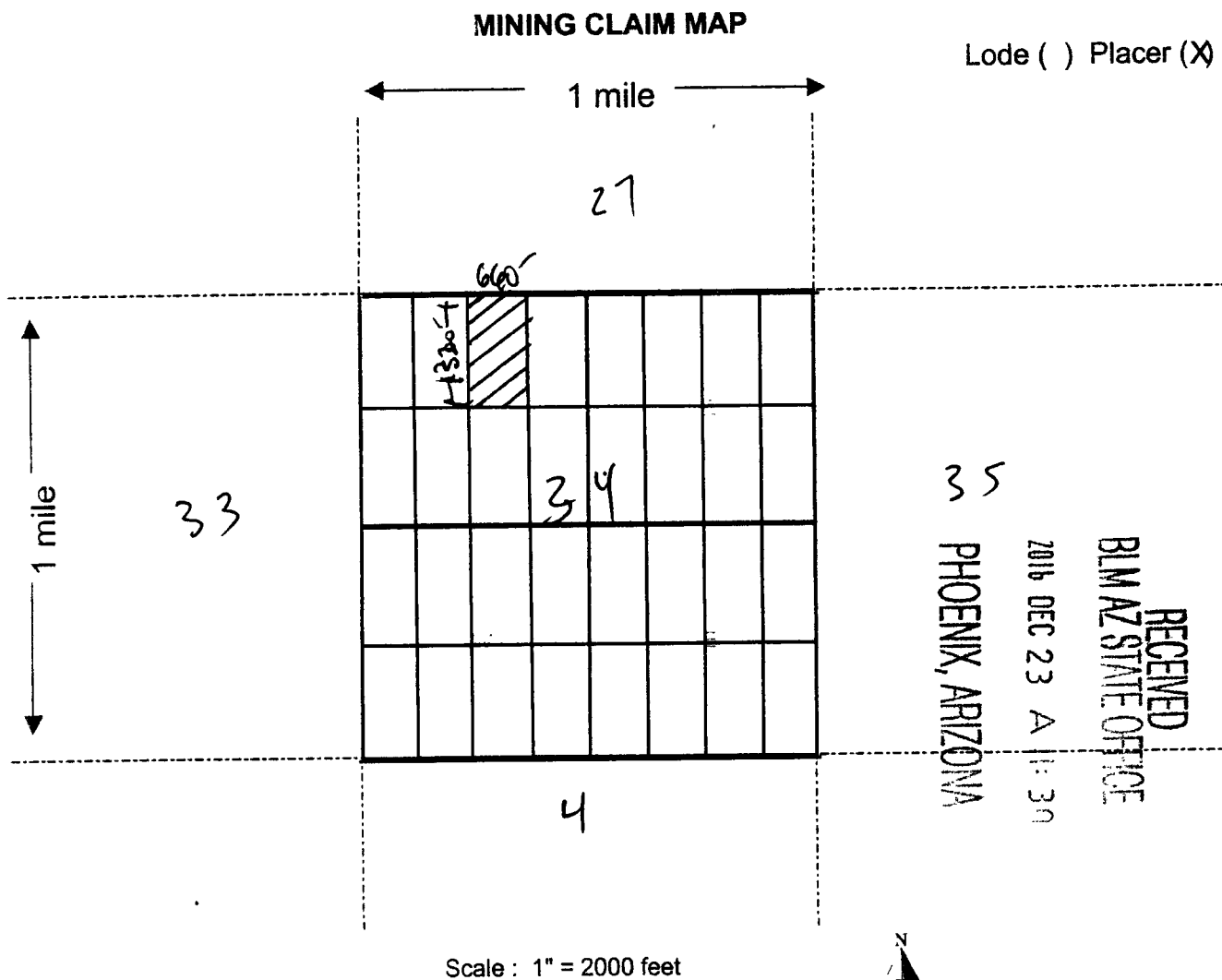
Grand Canyon Gold Corp: \_\_\_\_\_

  
Panos D. Gianneotis-CEO

RECEIVED  
BIM AZ STATE OFFICE  
2016 DEC 23 A 11:30  
PHOENIX, ARIZONA

ATTACHED 559

Map on reverse side



- The above map depicts the ADF- 3 mining claim, which is located in Section (s) 34, Township 5 NORTH, Range 18 WEST, Gila & Salt Base Line Meridian, LA PAZ County, Arizona.
- The type of corner and location monuments used are as follows: Natural Rock & Wood Post
- The bearings and distances in degrees and feet between claim corners are as depicted on the map.

Signature *Sam P. [Signature]*

County Recorder Space:

Grand Canyon Gold Corp  
16772 W. Bell Rd #110-417  
Surprise, AZ 85374  
(310)-365-0783

---

## LOCATION NOTICE PLACER MINING CLAIM

NOTICE IS HEREBY GIVEN that the **ADF- 4** placer mining claim has been

Located by Grand Canyon Gold Corp, whose current mailing address is; 16772 W. Bell RD #110-417, Surprise, AZ 85374.

The general course of the claim is north to south and is situated in La Paz County, Arizona.

This claim is 1320' feet in length and 660' feet in width. This claim runs from the location monument on which this location notice is posted. This claim is marked by four monuments, one at each corner of the claim. The location monument on which this Notice is posted is situated within:

Township 5 North, Range 18 West, Section 34, Quarter Section: E 1/2 NE 1/4 NW1/4 ✓

La Paz County, Arizona. Gila & Salt River Base and Meridian. This claim is 20 acres in size.

---

The locality of this claim with reference to some natural object or permanent monument and additional information (if any) concerning its locality is as follows: Section Marker and natural stone with wood post.

Dated and posted on the ground this 11<sup>TH</sup> day of October, 2016.

Grand Canyon Gold Corp: \_\_\_\_\_



Panos D. Gianniotis-CEO

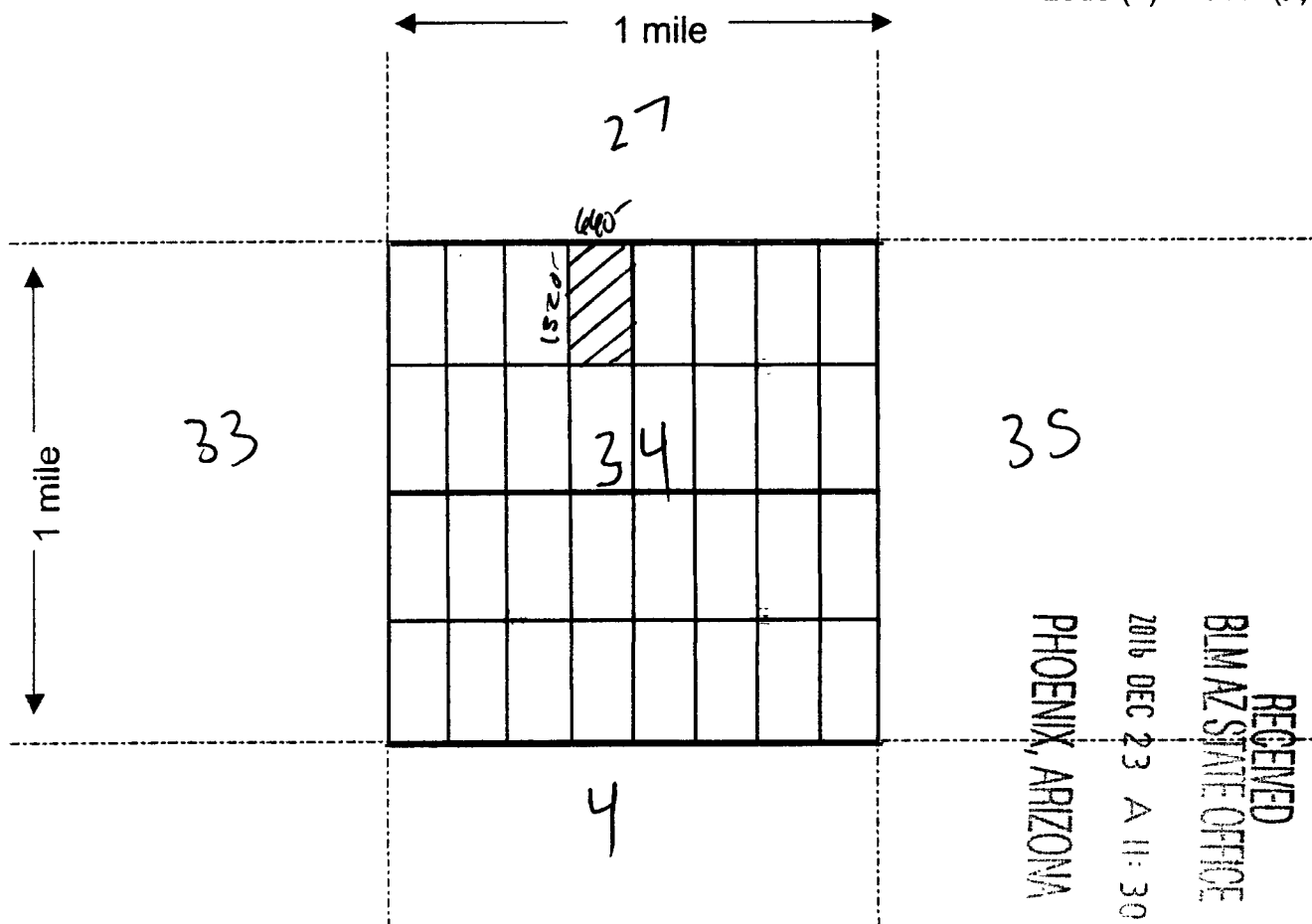
RECEIVED  
BLM/AZ STATE OFFICE  
2016 DEC 23 A 11:30  
PHOENIX, ARIZONA

AD 10-11-16

Map on reverse side

# MINING CLAIM MAP

Lode ( ) Placer (X)



Scale : 1" = 2000 feet

1. The above map depicts the ADF- 4 mining claim, which is located in Section (s) 34, Township 5 NORTH, Range 18 WEST, Gila & Salt Base Line Meridian, LA PAZ County, Arizona.

2. The type of corner and location monuments used are as follows: Natural Rock & Wood Post

3. The bearings and distances in degrees and feet between claim corners are as depicted on the map.

Signature [Signature]

RECEIVED  
BLM AZ STATE OFFICE  
2016 DEC 23 A 11:30  
PHOENIX, ARIZONA

AR 101100540



County Recorder Space:

Grand Canyon Gold Corp  
16772 W. Bell Rd #110-417  
Surprise, AZ 85374  
(310)-365-0783

---

## LOCATION NOTICE PLACER MINING CLAIM

NOTICE IS HEREBY GIVEN that the **ADF- 5** placer mining claim has been

Located by Grand Canyon Gold Corp, whose current mailing address is; 16772 W. Bell RD #110-417, Surprise, AZ 85374.

The general course of the claim is north to south and is situated in La Paz County, Arizona.

This claim is 1320' feet in length and 660' feet in width. This claim runs from the location monument on which this location notice is posted. This claim is marked by four monuments, one at each corner of the claim. The location monument on which this Notice is posted is situated within:

Township 5 North, Range 18 West, Section 34, Quarter Section: W 1/2 SW 1/4 NW1/4 ✓

La Paz County, Arizona. Gila & Salt River Base and Meridian. This claim is 20 acres in size.

---

The locality of this claim with reference to some natural object or permanent monument and additional information (if any) concerning its locality is as follows: Section Marker and natural stone with wood post.

Dated and posted on the ground this 11<sup>TH</sup> day of October, 2016.

Grand Canyon Gold Corp: \_\_\_\_\_

  
Panos D. Gianniotis-CEO

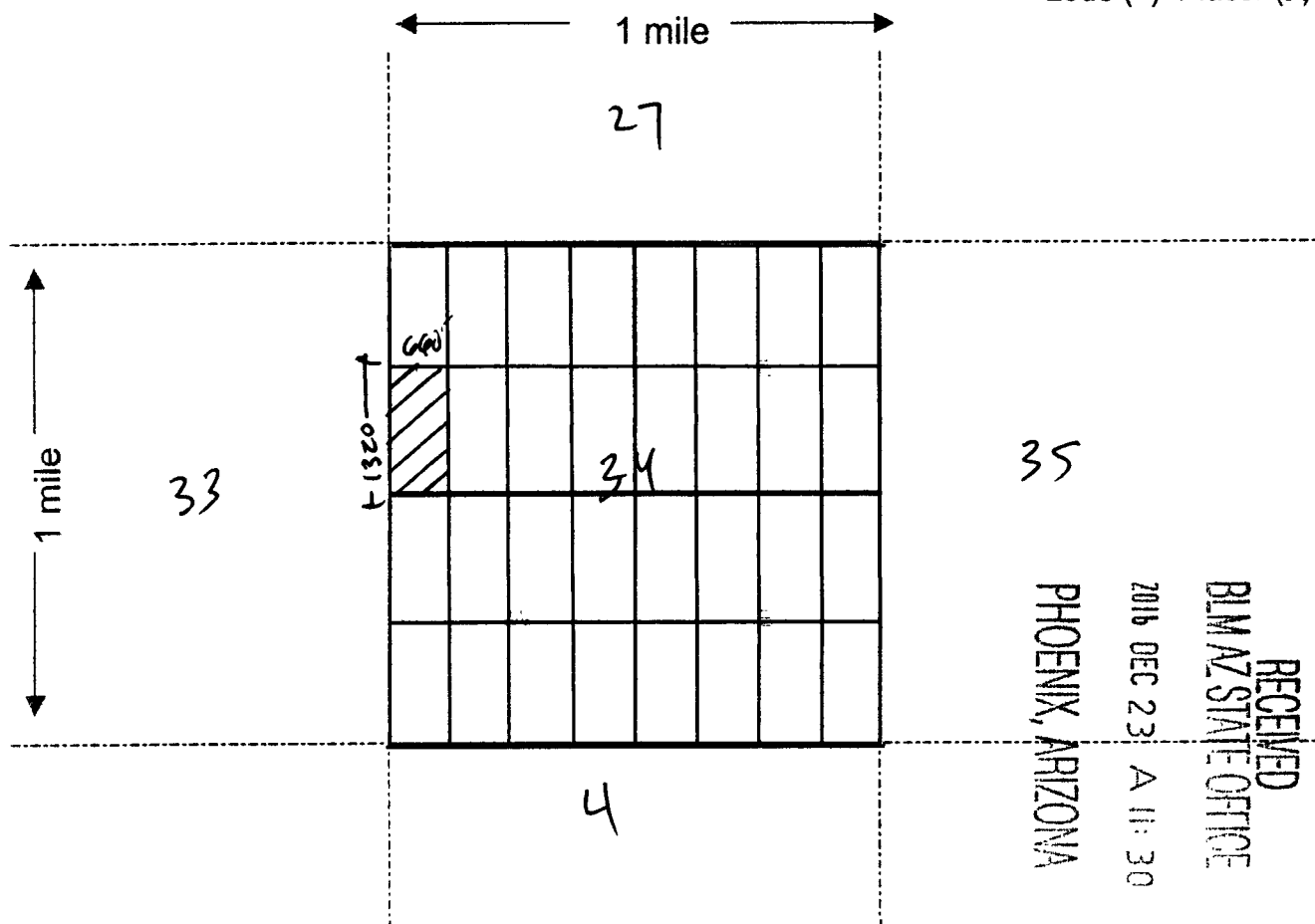
RECEIVED  
BLM AZ STATE OFFICE  
2016 DEC 23 A 11:30  
PHOENIX, ARIZONA

ATTACHED 1

Map on reverse side

# MINING CLAIM MAP

Lode ( ) Placer (X)



RECEIVED  
BLM AZ STATE OFFICE  
2016 DEC 23 A 11:30  
PHOENIX, ARIZONA

Scale : 1" = 2000 feet

- The above map depicts the ADF- 5 mining claim, which is located in Section (s) 34, Township 5 NORTH, Range 18 WEST, Gila & Salt Base Line Meridian, LA PAZ County, Arizona.
- The type of corner and location monuments used are as follows: Natural Rock & Wood Post
- The bearings and distances in degrees and feet between claim corners are as depicted on the map.

Signature *[Signature]*

ATTACH 0561

County Recorder Space:

Grand Canyon Gold Corp  
16772 W. Bell Rd #110-417  
Surprise, AZ 85374  
(310)-365-0783

---

## LOCATION NOTICE PLACER MINING CLAIM

NOTICE IS HEREBY GIVEN that the **ADF- 6** placer mining claim has been

Located by Grand Canyon Gold Corp, whose current mailing address is; 16772 W. Bell RD #110-417, Surprise, AZ 85374.

The general course of the claim is north to south and is situated in La Paz County, Arizona.

This claim is 1320' feet in length and 660' feet in width. This claim runs from the location monument on which this location notice is posted. This claim is marked by four monuments, one at each corner of the claim. The location monument on which this Notice is posted is situated within:

Township 5 North, Range 18 West, Section 34, Quarter Section: E 1/2 SW 1/4 NW1/4 ✓

La Paz County, Arizona. Gila & Salt River Base and Meridian. This claim is 20 acres in size.

---

The locality of this claim with reference to some natural object or permanent monument and additional information (if any) concerning its locality is as follows: Section Marker and natural stone with wood post.

Dated and posted on the ground this 11<sup>TH</sup> day of October, 2016.

Grand Canyon Gold Corp: \_\_\_\_\_

  
Panos D. Gianniotis-CEO

PHOENIX, ARIZONA

2016 DEC 23 A 11:30

BLM AZ STATE OFFICE

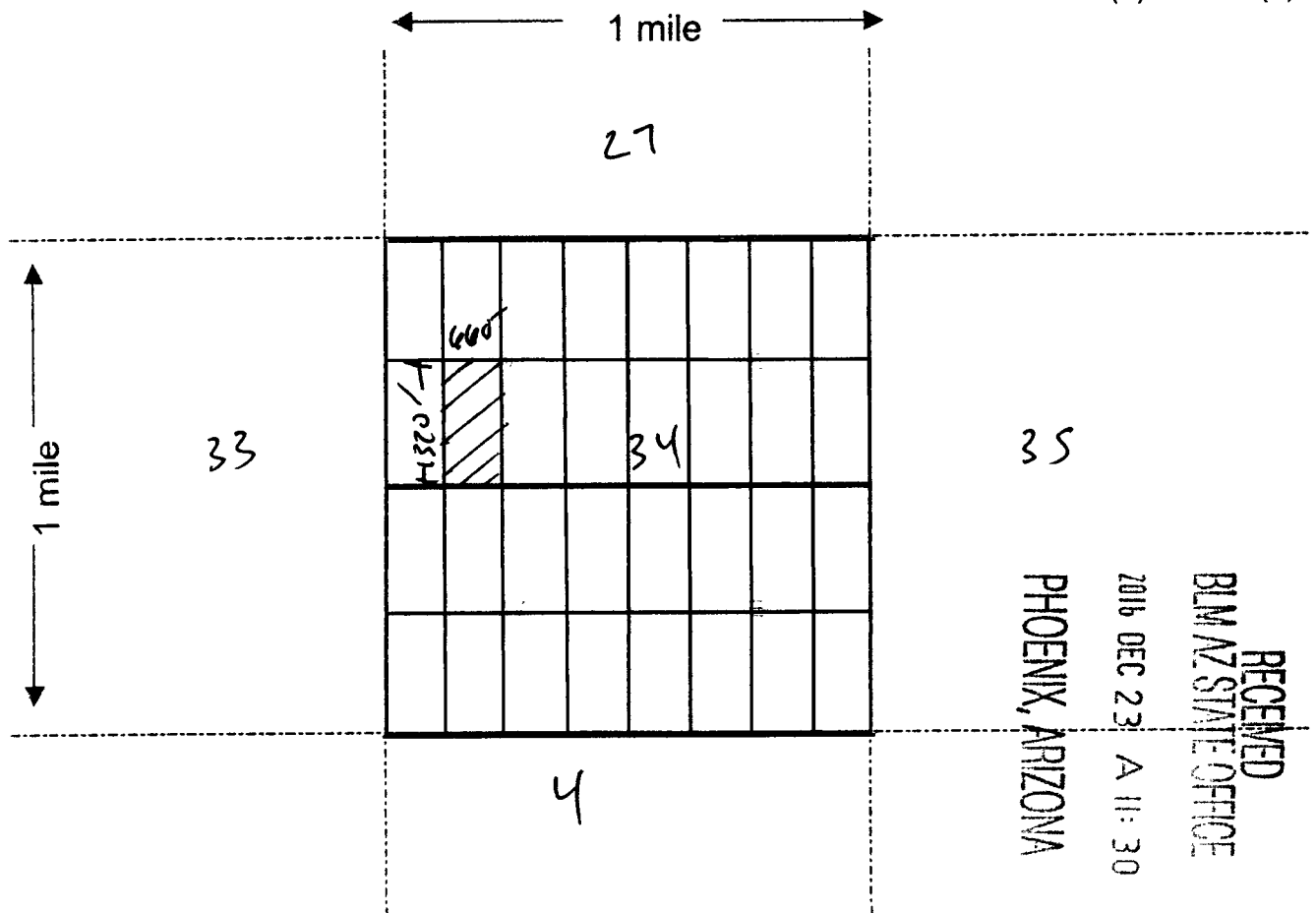
RECEIVED

AMC 440562

Map on reverse side

# MINING CLAIM MAP

Lode ( ) Placer (X)



Scale : 1" = 2000 feet

- The above map depicts the ADF-6 mining claim, which is located in Section (s) 34, Township 5 NORTH, Range 18 WEST, Gila & Salt Base Line Meridian, LA PAZ County, Arizona.
- The type of corner and location monuments used are as follows: Natural Rock & Wood Post
- The bearings and distances in degrees and feet between claim corners are as depicted on the map.

Signature [Handwritten Signature]

ARIZONA 0562

County Recorder Space:

Grand Canyon Gold Corp  
16772 W. Bell Rd #110-417  
Surprise, AZ 85374  
(310)-365-0783

---

## LOCATION NOTICE PLACER MINING CLAIM

NOTICE IS HEREBY GIVEN that the **ADF- 7** placer mining claim has been

Located by Grand Canyon Gold Corp, whose current mailing address is; 16772 W. Bell RD #110-417, Surprise, AZ 85374.

The general course of the claim is north to south and is situated in La Paz County, Arizona.

This claim is 1320' feet in length and 660' feet in width. This claim runs from the location monument on which this location notice is posted. This claim is marked by four monuments, one at each corner of the claim. The location monument on which this Notice is posted is situated within:

Township 5 North, Range 18 West, Section 34, Quarter Section: W 1/2 SE 1/4 NW1/4 ✓

La Paz County, Arizona. Gila & Salt River Base and Meridian. This claim is 20 acres in size.

---

The locality of this claim with reference to some natural object or permanent monument and additional information (if any) concerning its locality is as follows: Section Marker and natural stone with wood post.

Dated and posted on the ground this 11<sup>TH</sup> day of October, 2016.

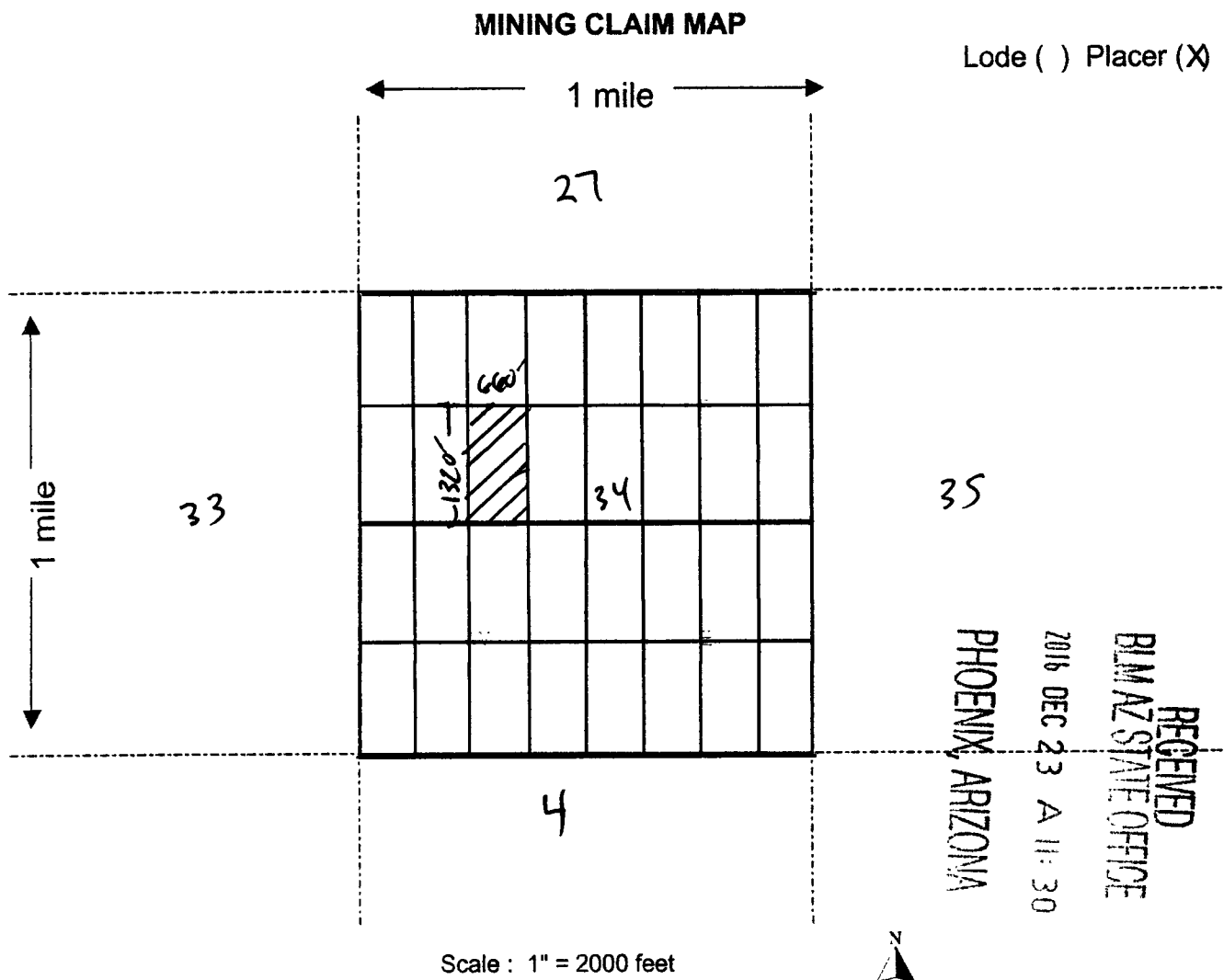
Grand Canyon Gold Corp: \_\_\_\_\_

  
Panos D. Gianniotis-CEO

RECEIVED  
BLM AZ STATE OFFICE  
2016 DEC 23 A 11:30  
PHOENIX, ARIZONA

ATTACHED 0563

Map on reverse side



- The above map depicts the ADF- 7 mining claim, which is located in Section (s) 34, Township 5 NORTH, Range 18 WEST, Gila & Salt Base Line Meridian, LA PAZ County, Arizona.
- The type of corner and location monuments used are as follows: Natural Rock & Wood Post
- The bearings and distances in degrees and feet between claim corners are as depicted on the map.

Signature *[Signature]*

RECEIVED  
 BLM AZ STATE OFFICE  
 2016 DEC 23 A 11:30  
 PHOENIX, ARIZONA

A110440563



County Recorder Space:

Grand Canyon Gold Corp  
16772 W. Bell Rd #110-417  
Surprise, AZ 85374  
(310)-365-0783

---

## LOCATION NOTICE PLACER MINING CLAIM

NOTICE IS HEREBY GIVEN that the **ADF- 8** placer mining claim has been

Located by Grand Canyon Gold Corp, whose current mailing address is; 16772 W. Bell RD #110-417, Surprise, AZ 85374.

The general course of the claim is north to south and is situated in La Paz County, Arizona.

This claim is 1320' feet in length and 660' feet in width. This claim runs from the location monument on which this location notice is posted. This claim is marked by four monuments, one at each corner of the claim. The location monument on which this Notice is posted is situated within:

Township 5 North, Range 18 West, Section 34, Quarter Section: E 1/2 SE 1/4 NW1/4

La Paz County, Arizona. Gila & Salt River Base and Meridian. This claim is 20 acres in size.

---

The locality of this claim with reference to some natural object or permanent monument and additional information (if any) concerning its locality is as follows: Section Marker and natural stone with wood post.

Dated and posted on the ground this 11<sup>TH</sup> day of October, 2016.

Grand Canyon Gold Corp: \_\_\_\_\_

  
Panos D. Gianniotis-CEO

PHOENIX, ARIZONA

2016 DEC 23 A 11:30

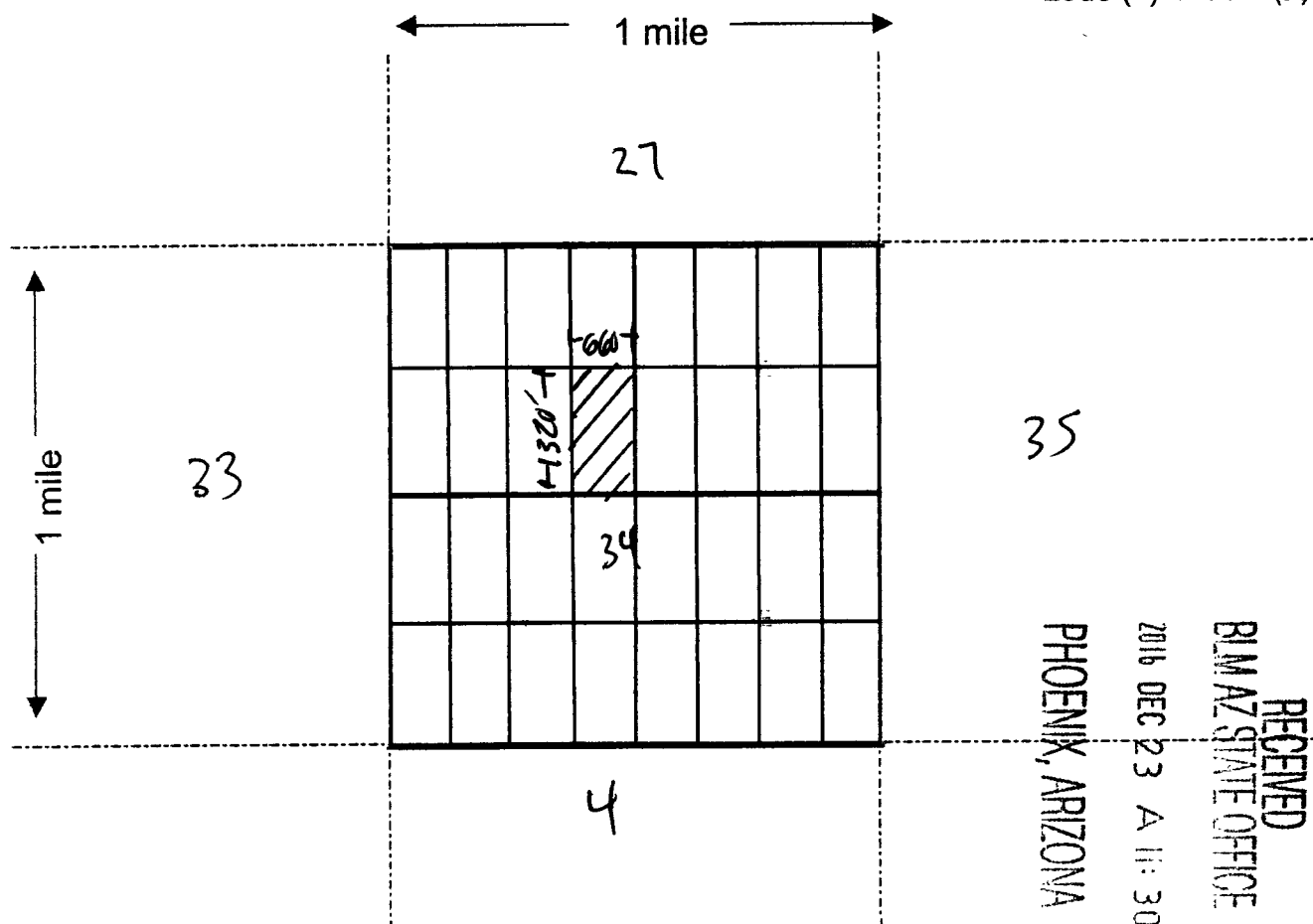
RECEIVED  
BLM AZ STATE OFFICE

ADFC 40564

Map on reverse side

# MINING CLAIM MAP

Lode ( ) Placer (X)



Scale : 1" = 2000 feet



1. The above map depicts the ADF- 8 mining claim, which is located in Section (s) 34, Township 5 NORTH, Range 18 WEST, Gila & Salt Base Line Meridian, LA PAZ County, Arizona.

2. The type of corner and location monuments used are as follows: Natural Rock & Wood Post

3. The bearings and distances in degrees and feet between claim corners are as depicted on the map.

Signature *[Handwritten Signature]*

RECEIVED  
BLM AZ STATE OFFICE  
2016 DEC 23 A 11:30  
PHOENIX, ARIZONA

AMC 110564

County Recorder Space:

Grand Canyon Gold Corp  
16772 W. Bell Rd #110-417  
Surprise, AZ 85374  
(310)-365-0783

---

## LOCATION NOTICE PLACER MINING CLAIM

NOTICE IS HEREBY GIVEN that the **ADF- 9** placer mining claim has been

Located by Grand Canyon Gold Corp, whose current mailing address is; 16772 W. Bell RD #110-417, Surprise, AZ 85374.

The general course of the claim is north to south and is situated in La Paz County, Arizona.

This claim is 1320' feet in length and 660' feet in width. This claim runs from the location monument on which this location notice is posted. This claim is marked by four monuments, one at each corner of the claim. The location monument on which this Notice is posted is situated within:

Township 5 North, Range 18 West, Section 34, Quarter Section: W 1/2 NW 1/4 NE1/4 ✓

La Paz County, Arizona. Gila & Salt River Base and Meridian. This claim is 20 acres in size.

---

The locality of this claim with reference to some natural object or permanent monument and additional information (if any) concerning its locality is as follows: Section Marker and natural stone with wood post.

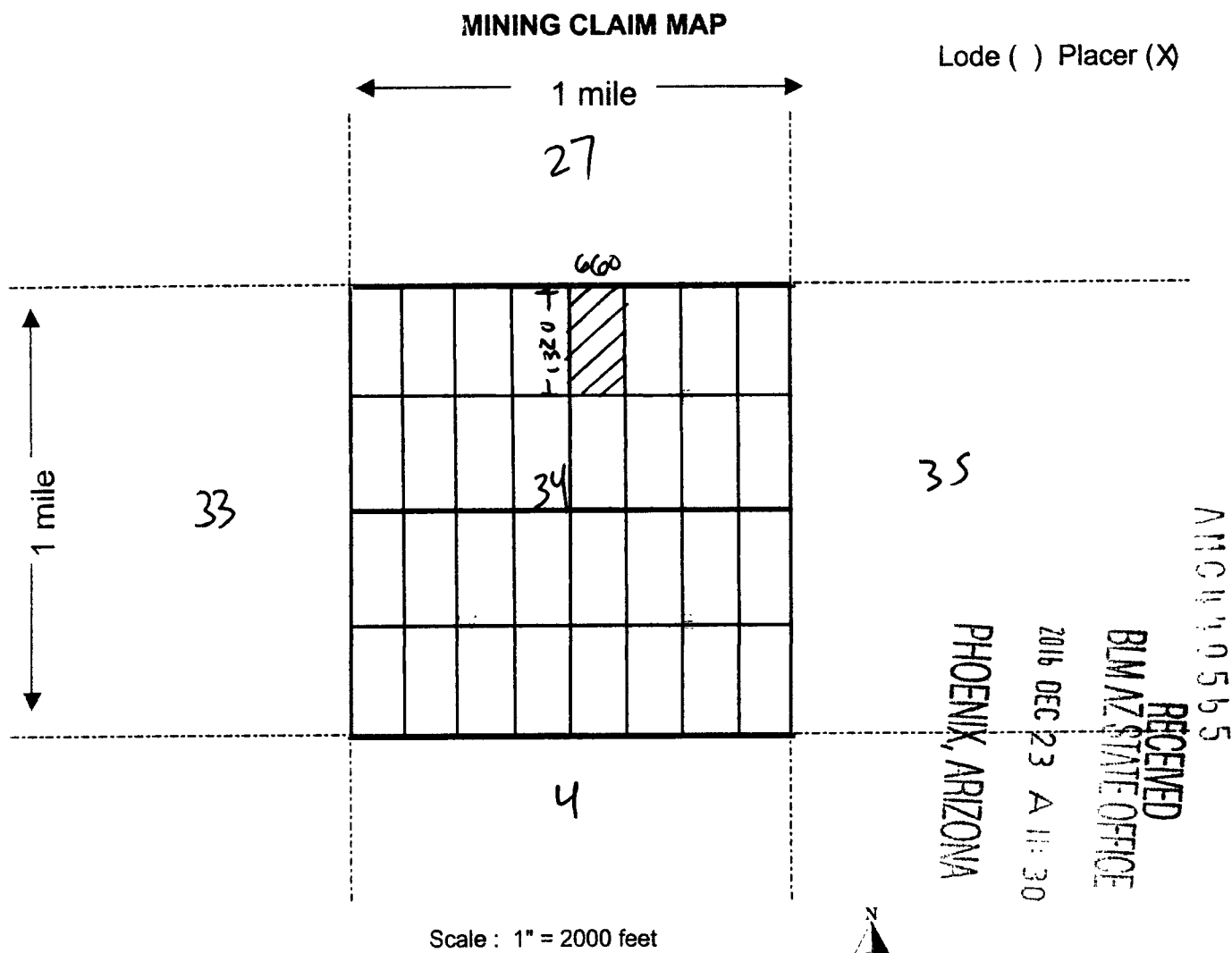
Dated and posted on the ground this 11<sup>TH</sup> day of October, 2016.

Grand Canyon Gold Corp:   
Panos D. Gianneotis-CEO

RECEIVED  
BLM/AZ STATE OFFICE  
2016 DEC 23 A 11:30  
PHOENIX, ARIZONA

AD 10555

Map on reverse side



- The above map depicts the ADF-9 mining claim, which is located in Section (s) 34, Township 5 NORTH, Range 18 WEST, Gila & Salt Base Line Meridian, LA PAZ County, Arizona.
- The type of corner and location monuments used are as follows: Natural Rock & Wood Post
- The bearings and distances in degrees and feet between claim corners are as depicted on the map.

Signature *Ram P. Montoya*

County Recorder Space:

Grand Canyon Gold Corp  
16772 W. Bell Rd #110-417  
Surprise, AZ 85374  
(310)-365-0783

---

## LOCATION NOTICE PLACER MINING CLAIM

NOTICE IS HEREBY GIVEN that the **ADF- 10** placer mining claim has been

Located by Grand Canyon Gold Corp, whose current mailing address is; 16772 W. Bell RD #110-417, Surprise, AZ 85374.

The general course of the claim is north to south and is situated in La Paz County, Arizona.

This claim is 1320' feet in length and 660' feet in width. This claim runs from the location monument on which this location notice is posted. This claim is marked by four monuments, one at each corner of the claim. The location monument on which this Notice is posted is situated within:

Township 5 North, Range 18 West, Section 34, Quarter Section: E 1/2 NW 1/4 NE1/4 ✓

La Paz County, Arizona. Gila & Salt River Base and Meridian. This claim is 20 acres in size.

---

The locality of this claim with reference to some natural object or permanent monument and additional information (if any) concerning its locality is as follows: Section Marker and natural stone with wood post.

Dated and posted on the ground this 11<sup>TH</sup> day of October, 2016.

Grand Canyon Gold Corp:



Panos D. Gianniotis-CEO

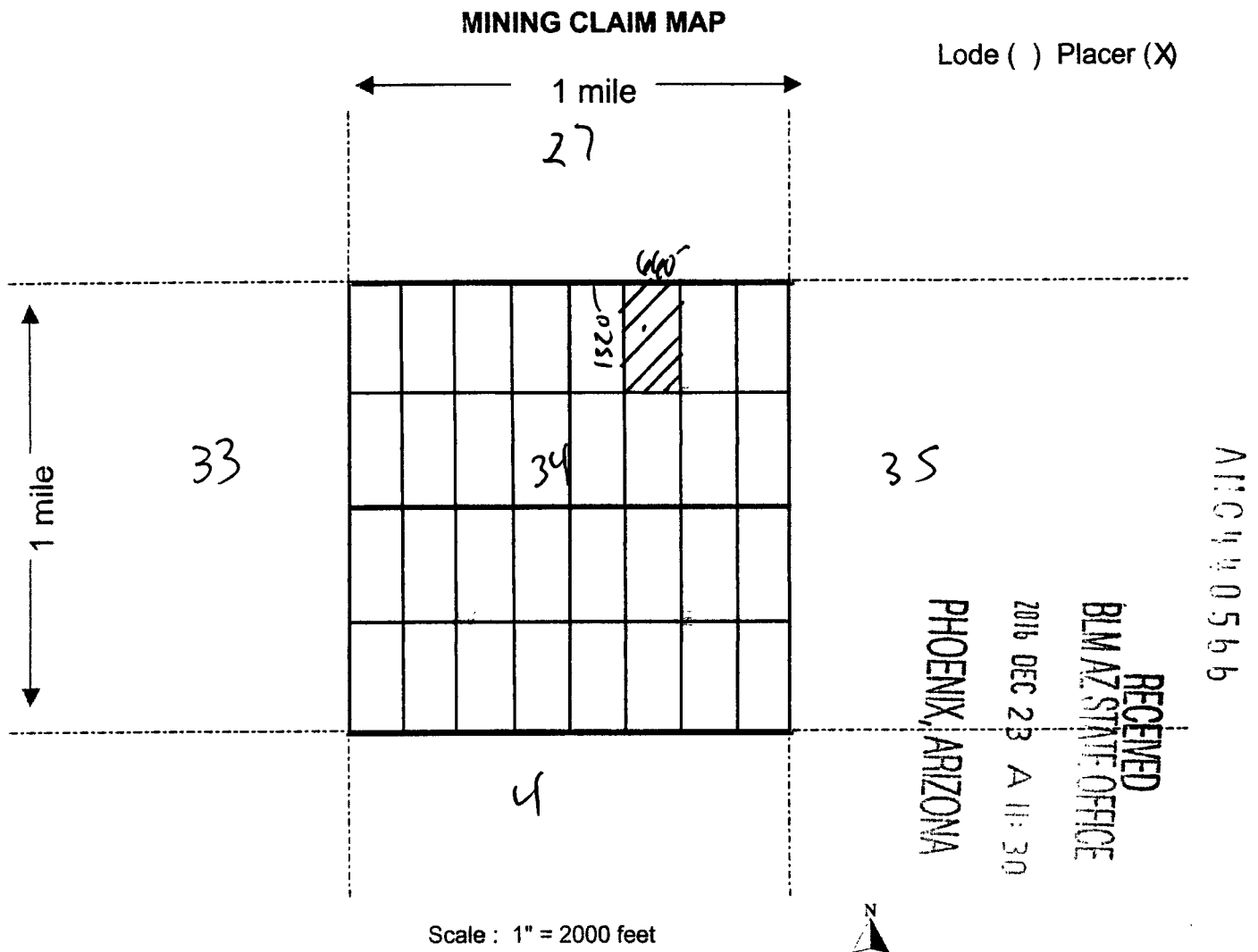
PHOENIX, ARIZONA

2016 DEC 23 A 11:30

RECEIVED  
BLM AZ STATE OFFICE

APPROVED

Map on reverse side



- The above map depicts the ADF-10 mining claim, which is located in Section (s) 34, Township 5 NORTH, Range 18 WEST, Gila & Salt Base Line Meridian, LA PAZ County, Arizona.
- The type of corner and location monuments used are as follows: Natural Rock & Wood Post
- The bearings and distances in degrees and feet between claim corners are as depicted on the map.

Signature *Pam DeLano*



County Recorder Space:

Grand Canyon Gold Corp  
16772 W. Bell Rd #110-417  
Surprise, AZ 85374  
(310)-365-0783

---

## LOCATION NOTICE PLACER MINING CLAIM

NOTICE IS HEREBY GIVEN that the **ADF- 11** placer mining claim has been

Located by Grand Canyon Gold Corp, whose current mailing address is; 16772 W. Bell RD #110-417, Surprise, AZ 85374.

The general course of the claim is north to south and is situated in La Paz County, Arizona.

This claim is 1320' feet in length and 660' feet in width. This claim runs from the location monument on which this location notice is posted. This claim is marked by four monuments, one at each corner of the claim. The location monument on which this Notice is posted is situated within:

Township 5 North, Range 18 West, Section 34, Quarter Section: W 1/2 NE 1/4 NE1/4 ✓

La Paz County, Arizona. Gila & Salt River Base and Meridian. This claim is 20 acres in size.

The locality of this claim with reference to some natural object or permanent monument and additional information (if any) concerning its locality is as follows: Section Marker and natural stone with wood post.

Dated and posted on the ground this 11<sup>TH</sup> day of October, 2016.

Grand Canyon Gold Corp: \_\_\_\_\_

  
Panos D. Gianneotis-CEO

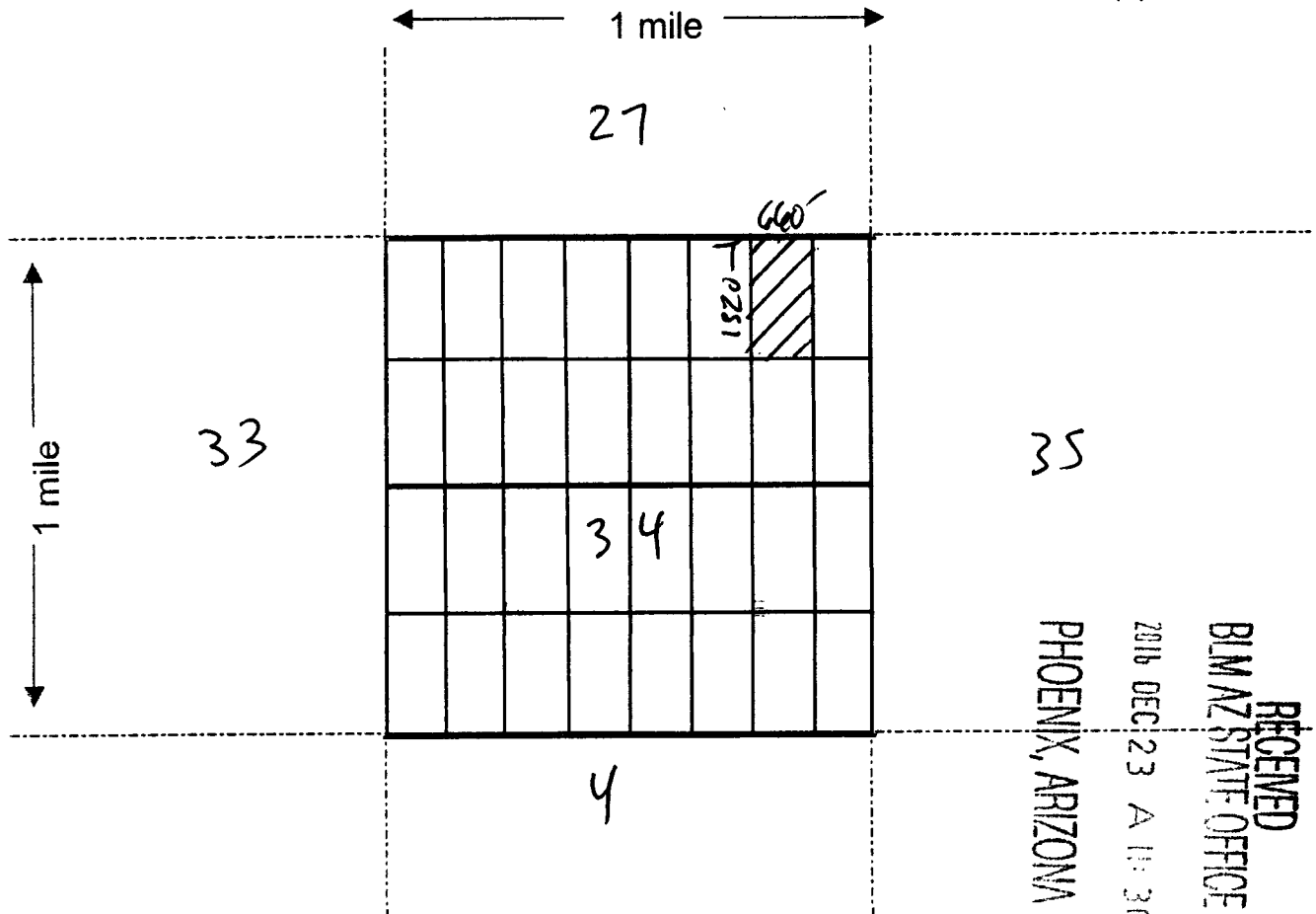
RECEIVED  
BLM AZ STATE OFFICE  
2016 DEC 23 A 11:30  
PHOENIX, ARIZONA

AMC 119567

Map on reverse side

# MINING CLAIM MAP

Lode ( ) Placer (X)



- The above map depicts the ADF- // mining claim, which is located in Section (s) 34, Township 5 NORTH, Range 18 WEST, Gila & Salt Base Line Meridian, LA PAZ County, Arizona.
- The type of corner and location monuments used are as follows: Natural Rock & Wood Post
- The bearings and distances in degrees and feet between claim corners are as depicted on the map.

Signature *Pam DeWitt*

County Recorder Space:

Grand Canyon Gold Corp  
16772 W. Bell Rd #110-417  
Surprise, AZ 85374  
(310)-365-0783

---

## LOCATION NOTICE PLACER MINING CLAIM

NOTICE IS HEREBY GIVEN that the **ADF- 12** placer mining claim has been

Located by Grand Canyon Gold Corp, whose current mailing address is; 16772 W. Bell RD #110-417, Surprise, AZ 85374.

The general course of the claim is north to south and is situated in La Paz County, Arizona.

This claim is 1320' feet in length and 660' feet in width. This claim runs from the location monument on which this location notice is posted. This claim is marked by four monuments, one at each corner of the claim. The location monument on which this Notice is posted is situated within:

Township 5 North, Range 18 West, Section 34, Quarter Section: E 1/2 NE 1/4 NE1/4 ✓

La Paz County, Arizona. Gila & Salt River Base and Meridian. This claim is 20 acres in size.

---

The locality of this claim with reference to some natural object or permanent monument and additional information (if any) concerning its locality is as follows: Section Marker and natural stone with wood post.

Dated and posted on the ground this 11<sup>TH</sup> day of October, 2016.

Grand Canyon Gold Corp: \_\_\_\_\_

  
Panos D. Gianniotis-CEO

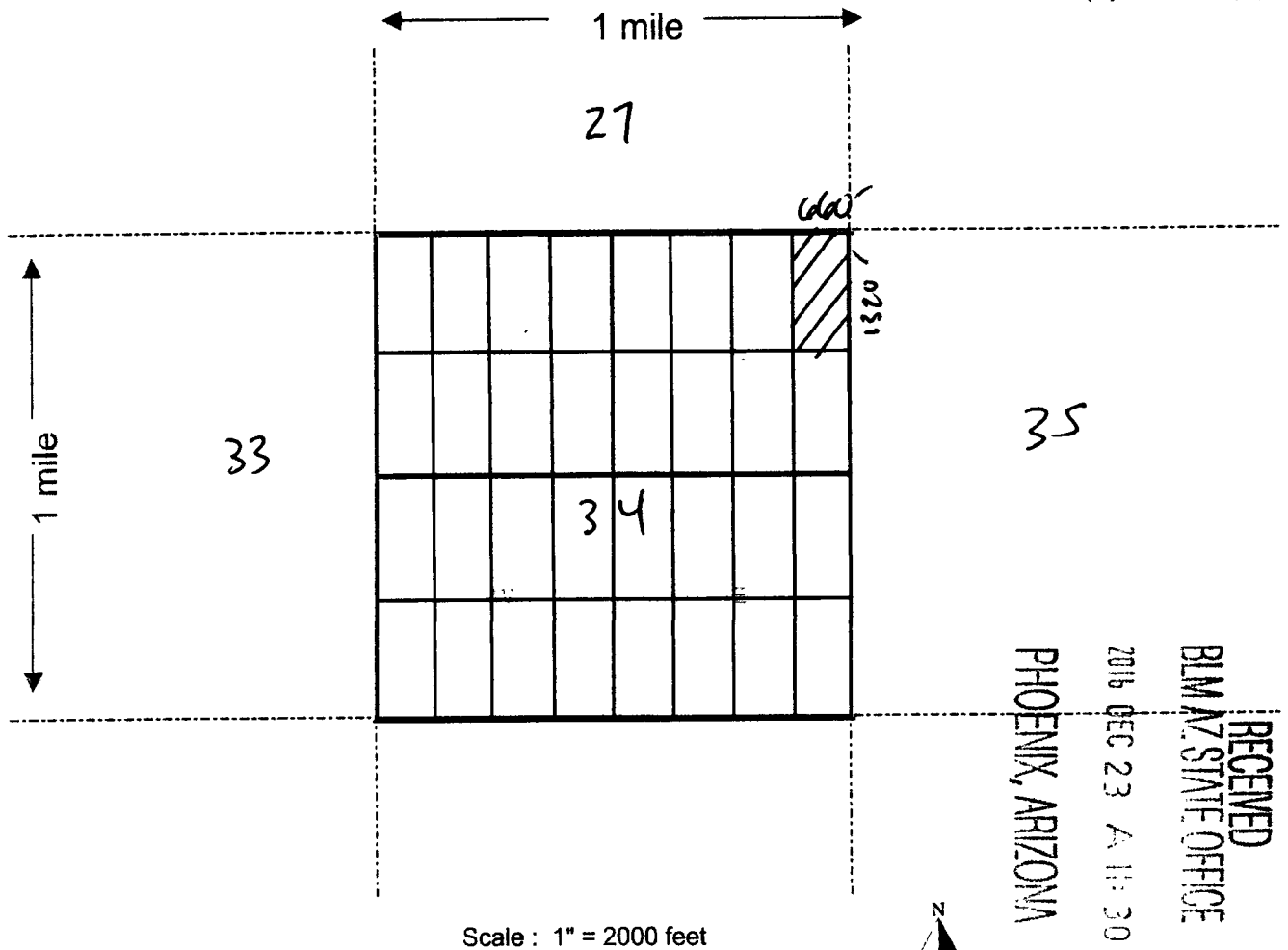
RECEIVED  
BIMAZ STATE OFFICE  
2016 DEC 23 A 11:30  
PHOENIX, ARIZONA

ATC 110558

Map on reverse side

# MINING CLAIM MAP

Lode ( ) Placer (X)



RECEIVED  
BLM AZ STATE OFFICE  
2016 DEC 23 A 11:30  
PHOENIX, ARIZONA

- The above map depicts the ADF- 12 mining claim, which is located in Section (s) 34, Township 5 NORTH, Range 18 WEST, Gila & Salt Base Line Meridian, LA PAZ County, Arizona.
- The type of corner and location monuments used are as follows: Natural Rock & Wood Post
- The bearings and distances in degrees and feet between claim corners are as depicted on the map.

Signature Sam P. Davis

ADDF-12-18-558

County Recorder Space:

Grand Canyon Gold Corp  
16772 W. Bell Rd #110-417  
Surprise, AZ 85374  
(310)-365-0783

---

## LOCATION NOTICE PLACER MINING CLAIM

NOTICE IS HEREBY GIVEN that the **ADF- 13** placer mining claim has been

Located by Grand Canyon Gold Corp, whose current mailing address is; 16772 W. Bell RD #110-417, Surprise, AZ 85374.

The general course of the claim is north to south and is situated in La Paz County, Arizona.

This claim is 1320' feet in length and 660' feet in width. This claim runs from the location monument on which this location notice is posted. This claim is marked by four monuments, one at each corner of the claim. The location monument on which this Notice is posted is situated within:

Township 5 North, Range 18 West, Section 34, Quarter Section: W 1/2 SW 1/4 NE1/4 ✓

La Paz County, Arizona. Gila & Salt River Base and Meridian. This claim is 20 acres in size.

---

The locality of this claim with reference to some natural object or permanent monument and additional information (if any) concerning its locality is as follows: Section Marker and natural stone with wood post.

Dated and posted on the ground this 11<sup>TH</sup> day of October, 2016.

Grand Canyon Gold Corp: \_\_\_\_\_

  
Panos D. Gianniotis-CEO

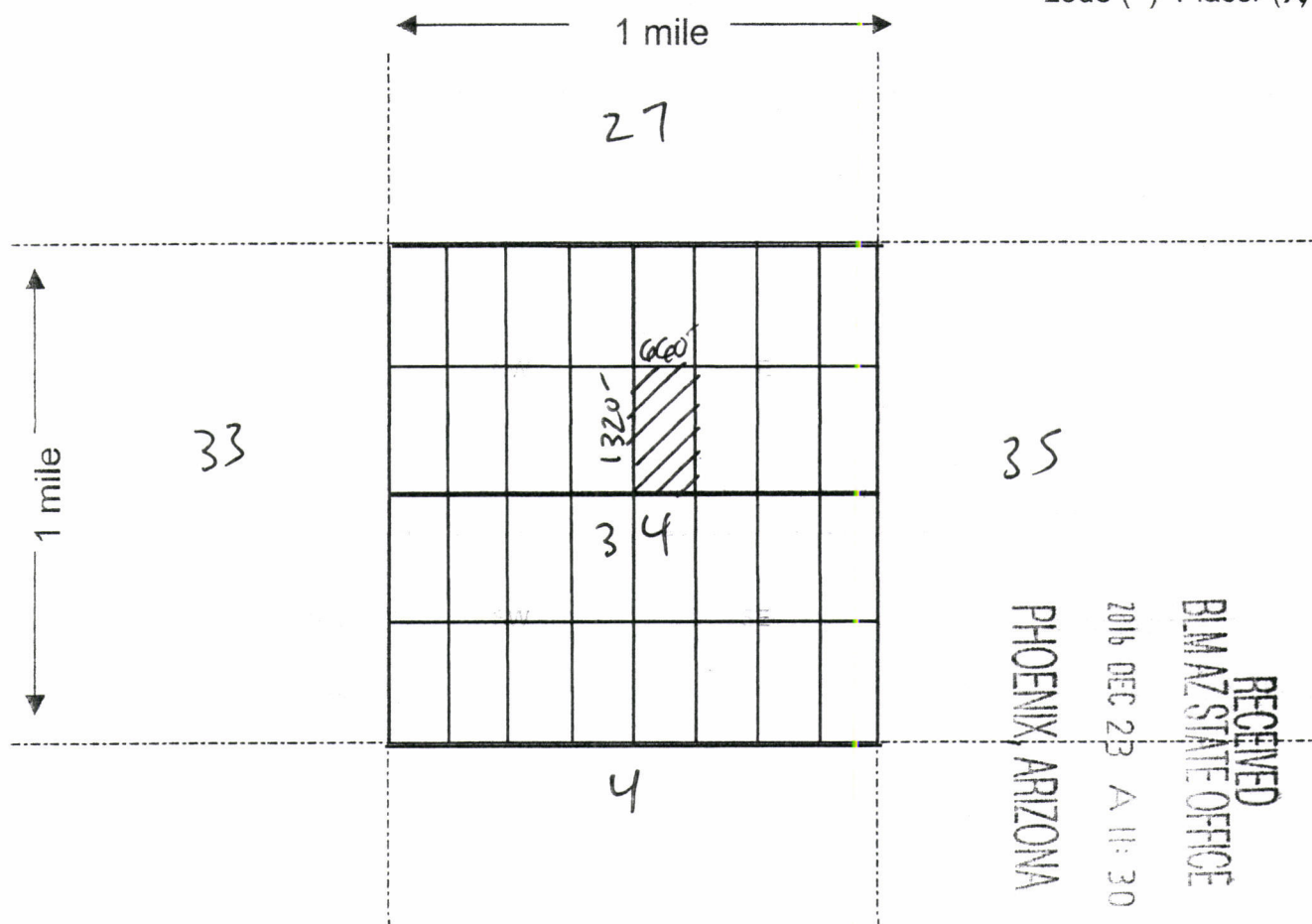
RECEIVED  
BLM AZ STATE OFFICE  
2016 DEC 23 A 11:30  
PHOENIX, ARIZONA

Map on reverse side

ATC 0000569

# MINING CLAIM MAP

Lode ( ) Placer (X)



- The above map depicts the ADF- 13 mining claim, which is located in Section (s) 34, Township 5 NORTH, Range 18 WEST, Gila & Salt Base Line Meridian, LA PAZ County, Arizona.
- The type of corner and location monuments used are as follows: Natural Rock & Wood Post
- The bearings and distances in degrees and feet between claim corners are as depicted on the map.

Signature *[Signature]*

110440559



County Recorder Space:

Grand Canyon Gold Corp  
16772 W. Bell Rd #110-417  
Surprise, AZ 85374  
(310)-365-0783

---

## LOCATION NOTICE PLACER MINING CLAIM

NOTICE IS HEREBY GIVEN that the **ADF- 14** placer mining claim has been

Located by Grand Canyon Gold Corp, whose current mailing address is; 16772 W. Bell RD #110-417, Surprise, AZ 85374.

The general course of the claim is north to south and is situated in La Paz County, Arizona.

This claim is 1320' feet in length and 660' feet in width. This claim runs from the location monument on which this location notice is posted. This claim is marked by four monuments, one at each corner of the claim. The location monument on which this Notice is posted is situated within:

Township 5 North, Range 18 West, Section 34, Quarter Section: E 1/2 SW 1/4 NE1/4 ✓

La Paz County, Arizona. Gila & Salt River Base and Meridian. This claim is 20 acres in size.

---

The locality of this claim with reference to some natural object or permanent monument and additional information (if any) concerning its locality is as follows: Section Marker and natural stone with wood post.

Dated and posted on the ground this 11<sup>TH</sup> day of October, 2016.

Grand Canyon Gold Corp:   
Panos D. Gianniotis-CEO

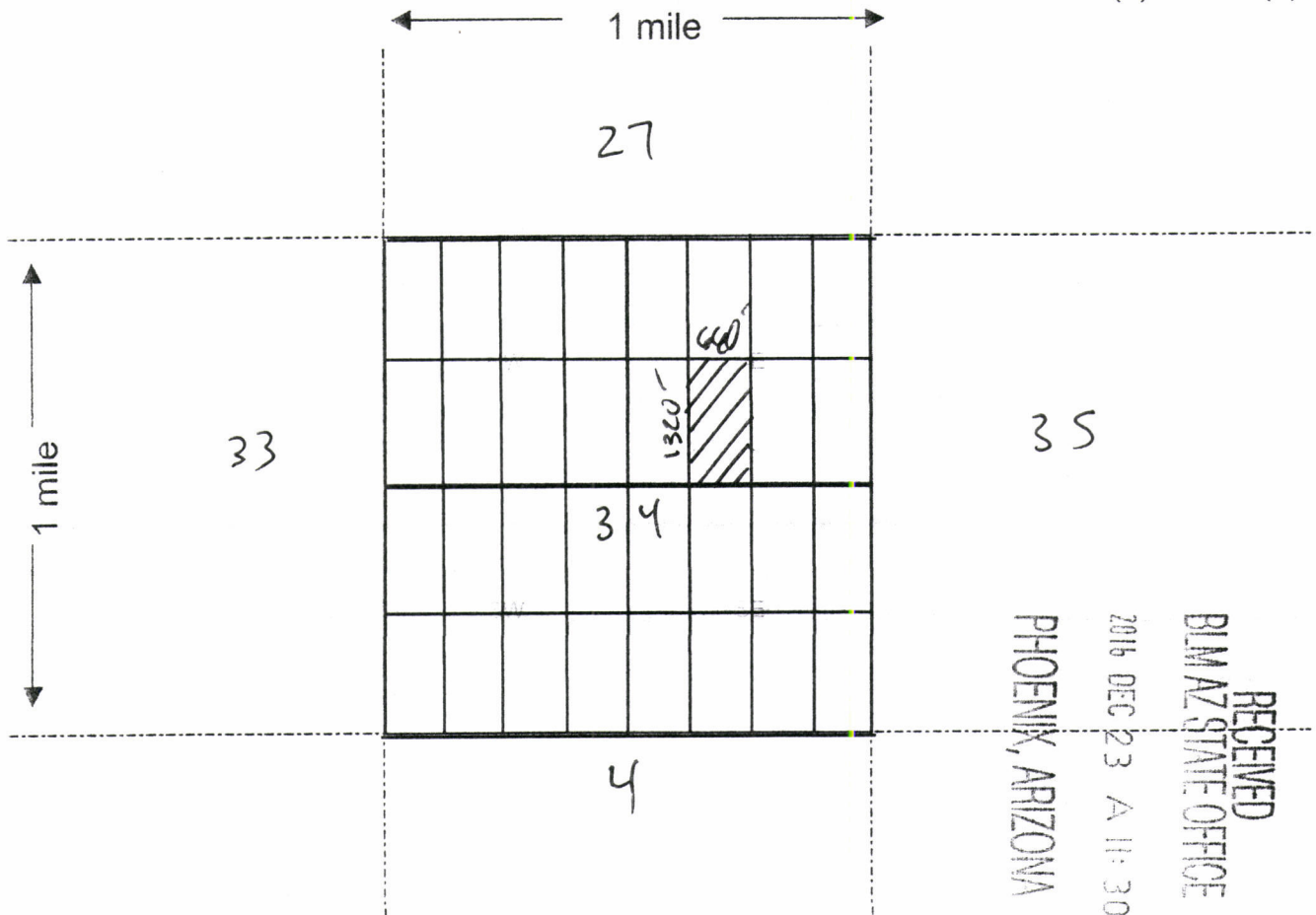
RECEIVED  
BLM AZ STATE OFFICE  
2016 DEC 23 A 11:30  
PHOENIX, ARIZONA

2016 DEC 23

Map on reverse side

# MINING CLAIM MAP

Lode ( ) Placer (X)



Scale : 1" = 2000 feet

1. The above map depicts the ADF- 14 mining claim, which is located in Section (s) 34, Township 5 NORTH, Range 18 WEST, Gila & Salt Base Line Meridian, LA PAZ County, Arizona.

2. The type of corner and location monuments used are as follows: Natural Rock & Wood Post

3. The bearings and distances in degrees and feet between claim corners are as depicted on the map.

Signature *Sam McQuinn*

RECEIVED  
BLM AZ STATE OFFICE  
2016 DEC 23 A 11:30  
PHOENIX, ARIZONA

ATC 440570

County Recorder Space:

Grand Canyon Gold Corp  
16772 W. Bell Rd #110-417  
Surprise, AZ 85374  
(310)-365-0783

---

## LOCATION NOTICE PLACER MINING CLAIM

NOTICE IS HEREBY GIVEN that the **ADF- 15** placer mining claim has been

Located by Grand Canyon Gold Corp, whose current mailing address is; 16772 W. Bell RD #110-417, Surprise, AZ 85374.

The general course of the claim is north to south and is situated in La Paz County, Arizona.

This claim is 1320' feet in length and 660' feet in width. This claim runs from the location monument on which this location notice is posted. This claim is marked by four monuments, one at each corner of the claim. The location monument on which this Notice is posted is situated within:

Township 5 North, Range 18 West, Section 34, Quarter Section: W 1/2 SE 1/4 NE1/4 ✓

La Paz County, Arizona. Gila & Salt River Base and Meridian. This claim is 20 acres in size.

---

The locality of this claim with reference to some natural object or permanent monument and additional information (if any) concerning its locality is as follows: Section Marker and natural stone with wood post.

Dated and posted on the ground this 11<sup>TH</sup> day of October, 2016.

Grand Canyon Gold Corp: \_\_\_\_\_

  
Panos D. Gianniotis-CEO

PHOENIX, ARIZONA

2016 DEC 23 A 11:30

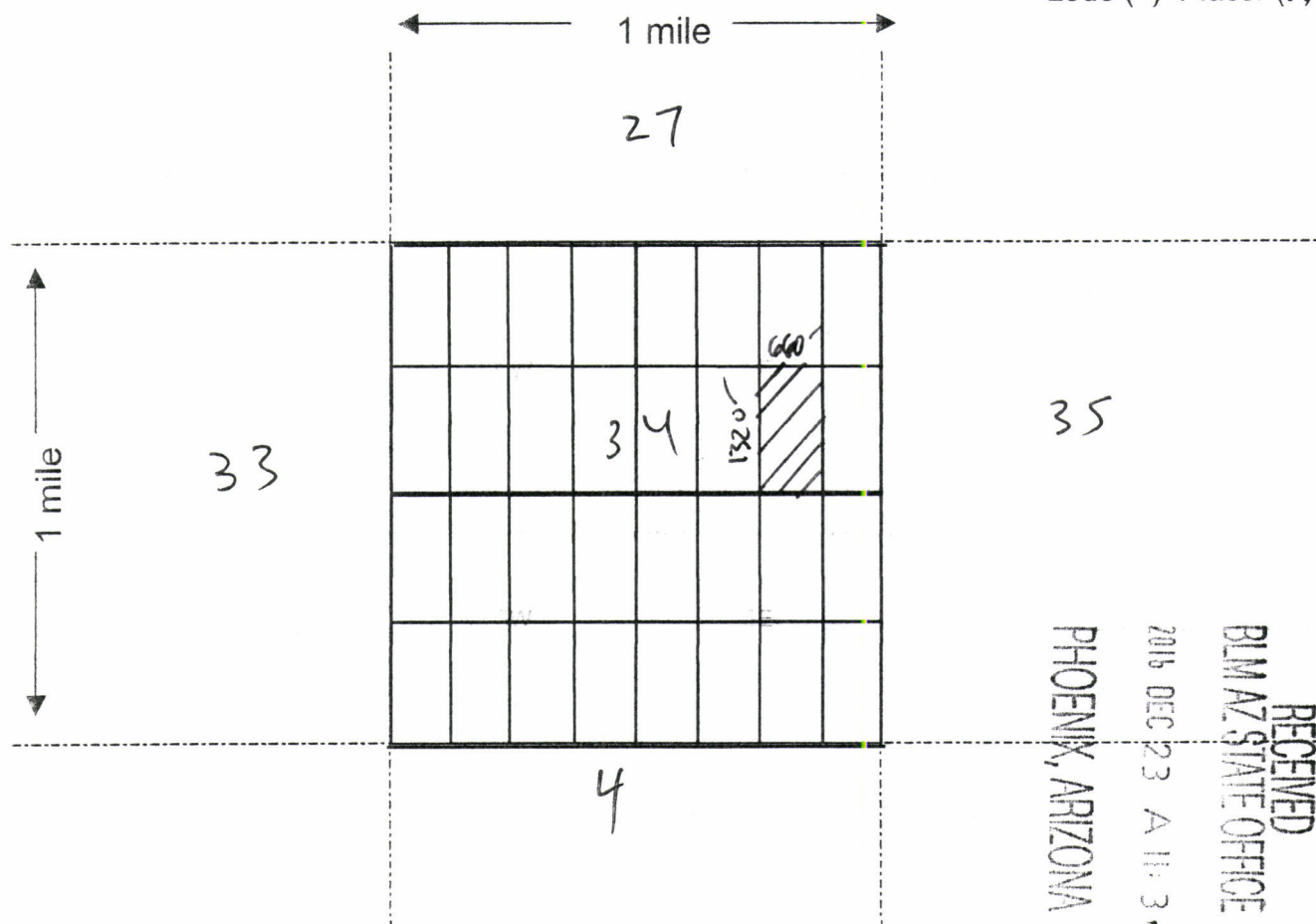
RECEIVED  
BLM AZ STATE OFFICE

APR 04 05 11

Map on reverse side

# MINING CLAIM MAP

Lode ( ) Placer (X)



- The above map depicts the ADF- 15 mining claim, which is located in Section (s) 34, Township 5 NORTH, Range 18 WEST, Gila & Salt Base Line Meridian, LA PAZ County, Arizona.
- The type of corner and location monuments used are as follows: Natural Rock & Wood Post
- The bearings and distances in degrees and feet between claim corners are as depicted on the map.

Signature Russ D. Smith

ADIC440571

County Recorder Space:

Grand Canyon Gold Corp  
16772 W. Bell Rd #110-417  
Surprise, AZ 85374  
(310)-365-0783

---

## LOCATION NOTICE PLACER MINING CLAIM

NOTICE IS HEREBY GIVEN that the **ADF- 16** placer mining claim has been

Located by Grand Canyon Gold Corp, whose current mailing address is; 16772 W. Bell RD #110-417, Surprise, AZ 85374.

The general course of the claim is north to south and is situated in La Paz County, Arizona.

This claim is 1320' feet in length and 660' feet in width. This claim runs from the location monument on which this location notice is posted. This claim is marked by four monuments, one at each corner of the claim. The location monument on which this Notice is posted is situated within:

Township 5 North, Range 18 West, Section 34, Quarter Section: E 1/2 SE 1/4 NE1/4 ✓

La Paz County, Arizona. Gila & Salt River Base and Meridian. This claim is 20 acres in size.

---

The locality of this claim with reference to some natural object or permanent monument and additional information (if any) concerning its locality is as follows: Section Marker and natural stone with wood post.

Dated and posted on the ground this 11<sup>TH</sup> day of October, 2016.

Grand Canyon Gold Corp: \_\_\_\_\_

  
Panos D. Gianniotis-CEO

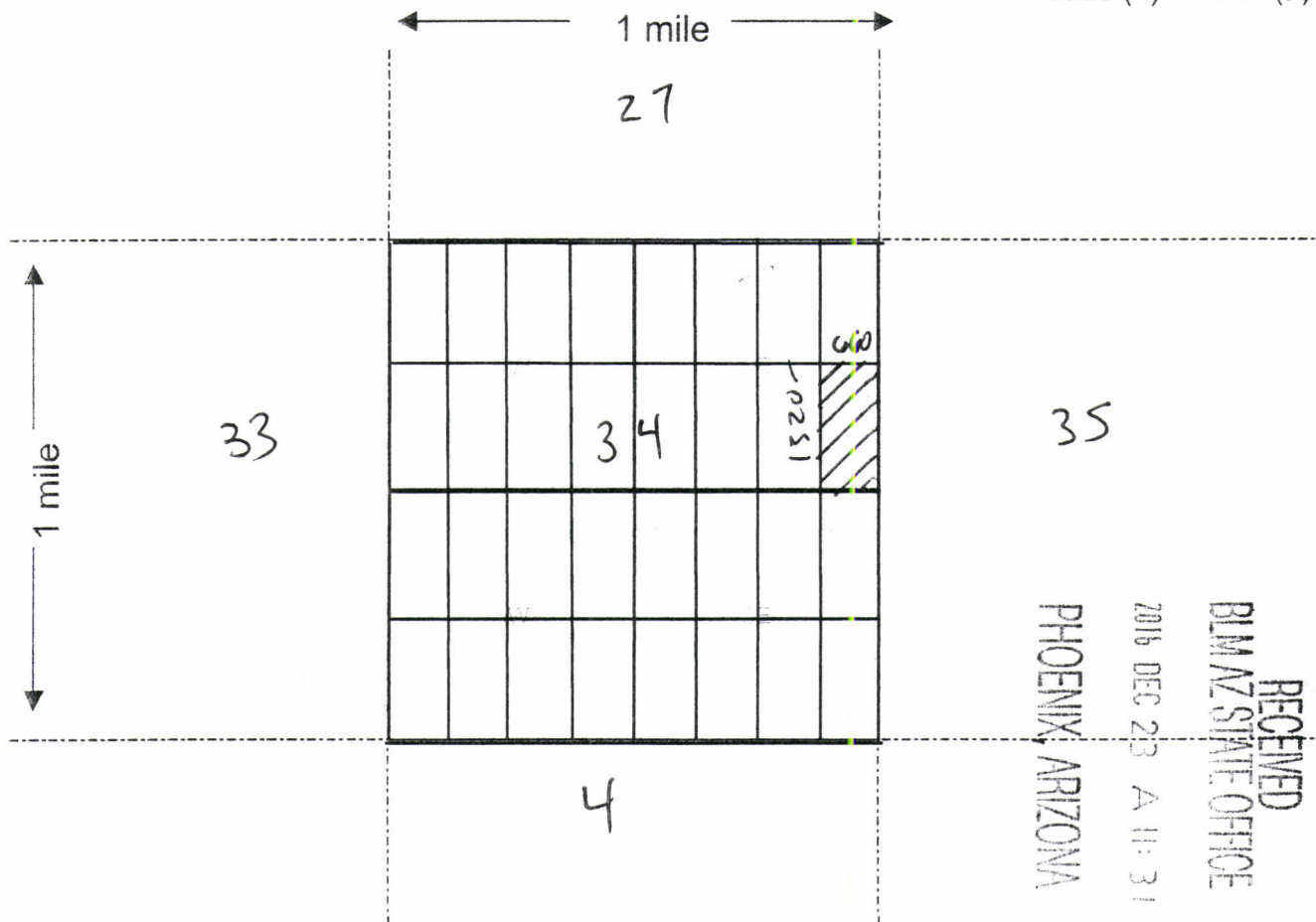
RECEIVED  
BLM AZ STATE OFFICE  
2016 DEC 23 A 11:31  
PHOENIX, ARIZONA

201610110572

Map on reverse side

# MINING CLAIM MAP

Lode ( ) Placer (X)



Scale : 1" = 2000 feet

- The above map depicts the ADF- 16 mining claim, which is located in Section (s) 34, Township 5 NORTH, Range 18 WEST, Gila & Salt Base Line Meridian, LA PAZ County, Arizona.
- The type of corner and location monuments used are as follows: Natural Rock & Wood Post
- The bearings and distances in degrees and feet between claim corners are as depicted on the map.

Signature Pam D. Davis

RECEIVED  
BLM/AZ STATE OFFICE  
2016 DEC 23 A 11:31  
PHOENIX, ARIZONA

AT10440512



County Recorder Space:

Grand Canyon Gold Corp  
16772 W. Bell Rd #110-417  
Surprise, AZ 85374  
(310)-365-0783

---

## LOCATION NOTICE PLACER MINING CLAIM

NOTICE IS HEREBY GIVEN that the **ADF- 17** placer mining claim has been

Located by Grand Canyon Gold Corp, whose current mailing address is; 16772 W. Bell RD #110-417, Surprise, AZ 85374.

The general course of the claim is north to south and is situated in La Paz County, Arizona.

This claim is 1320' feet in length and 660' feet in width. This claim runs from the location monument on which this location notice is posted. This claim is marked by four monuments, one at each corner of the claim. The location monument on which this Notice is posted is situated within:

Township 5 North, Range 18 West, Section 34, Quarter Section: W 1/2 NW 1/4 SW 1/4 ✓

La Paz County, Arizona. Gila & Salt River Base and Meridian. This claim is 20 acres in size.

---

The locality of this claim with reference to some natural object or permanent monument and additional information (if any) concerning its locality is as follows: Section Marker and natural stone with wood post.

Dated and posted on the ground this 11<sup>TH</sup> day of October, 2016.

Grand Canyon Gold Corp: \_\_\_\_\_

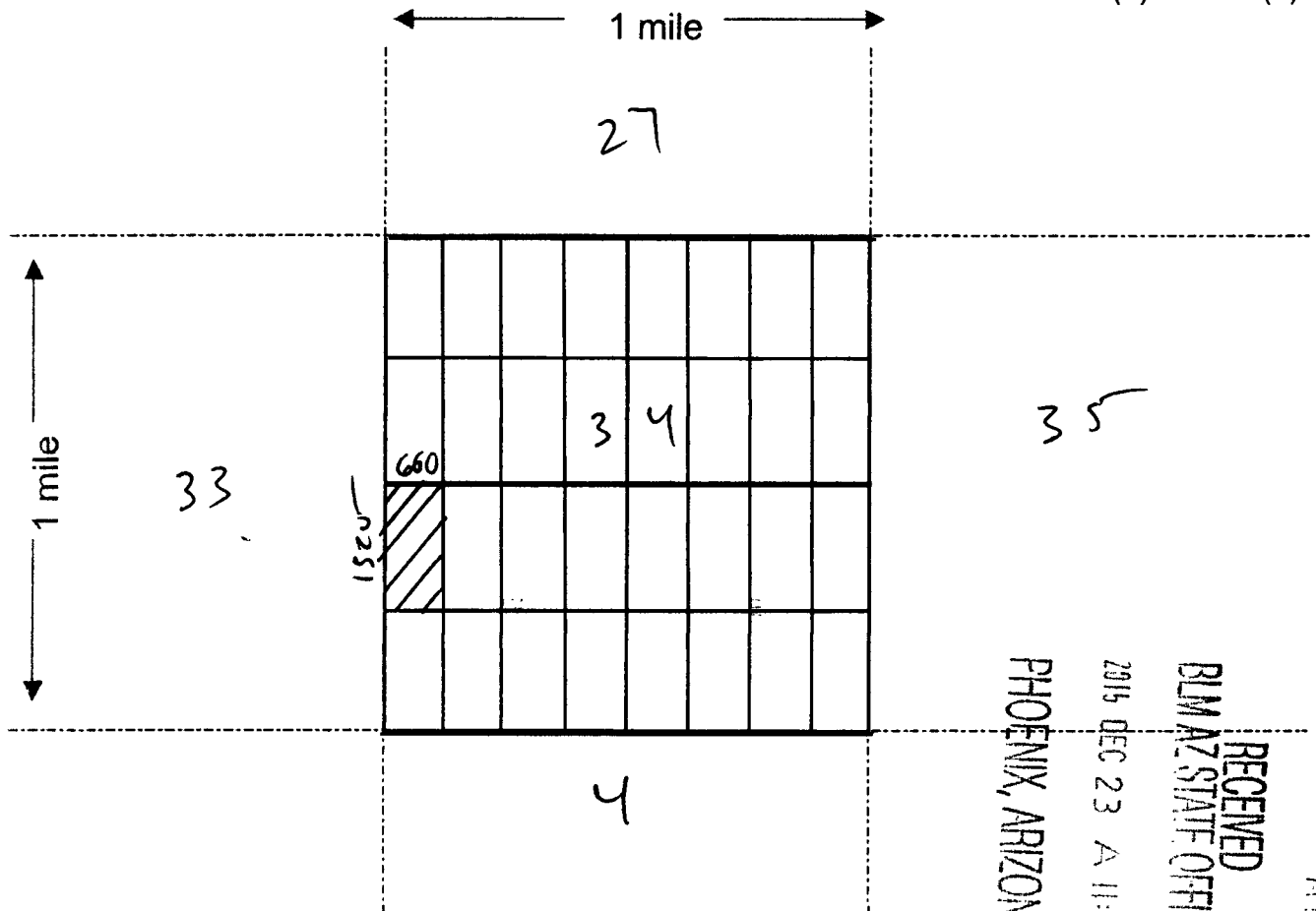
  
Panos D. Gianniotis-CEO

ATTACHED  
RECEIVED  
BLM AZ STATE OFFICE  
2016 DEC 23 A 11:31  
PHOENIX, ARIZONA

Map on reverse side

# MINING CLAIM MAP

Lode ( ) Placer (X)



Scale : 1" = 2000 feet

1. The above map depicts the ADF- 17 mining claim, which is located in Section (s) 34, Township 5 NORTH, Range 18 WEST, Gila & Salt Base Line Meridian, LA PAZ County, Arizona.
2. The type of corner and location monuments used are as follows: Natural Rock & Wood Post
3. The bearings and distances in degrees and feet between claim corners are as depicted on the map.

Signature *Sam McV...*

RECEIVED  
BLM AZ STATE OFFICE  
2015 DEC 23 A 11:31  
PHOENIX, ARIZONA

AD 17 18 573

County Recorder Space:

Grand Canyon Gold Corp  
16772 W. Bell Rd #110-417  
Surprise, AZ 85374  
(310)-365-0783

---

## LOCATION NOTICE PLACER MINING CLAIM

NOTICE IS HEREBY GIVEN that the **ADF- 18** placer mining claim has been

Located by Grand Canyon Gold Corp, whose current mailing address is; 16772 W. Bell RD #110-417, Surprise, AZ 85374.

The general course of the claim is north to south and is situated in La Paz County, Arizona.

This claim is 1320' feet in length and 660' feet in width. This claim runs from the location monument on which this location notice is posted. This claim is marked by four monuments, one at each corner of the claim. The location monument on which this Notice is posted is situated within:

Township 5 North, Range 18 West, Section 34, Quarter Section: E 1/2 NW 1/4 SW 1/4 ✓

La Paz County, Arizona. Gila & Salt River Base and Meridian. This claim is 20 acres in size.

---

The locality of this claim with reference to some natural object or permanent monument and additional information (if any) concerning its locality is as follows: Section Marker and natural stone with wood post.

Dated and posted on the ground this 11<sup>TH</sup> day of October, 2016.

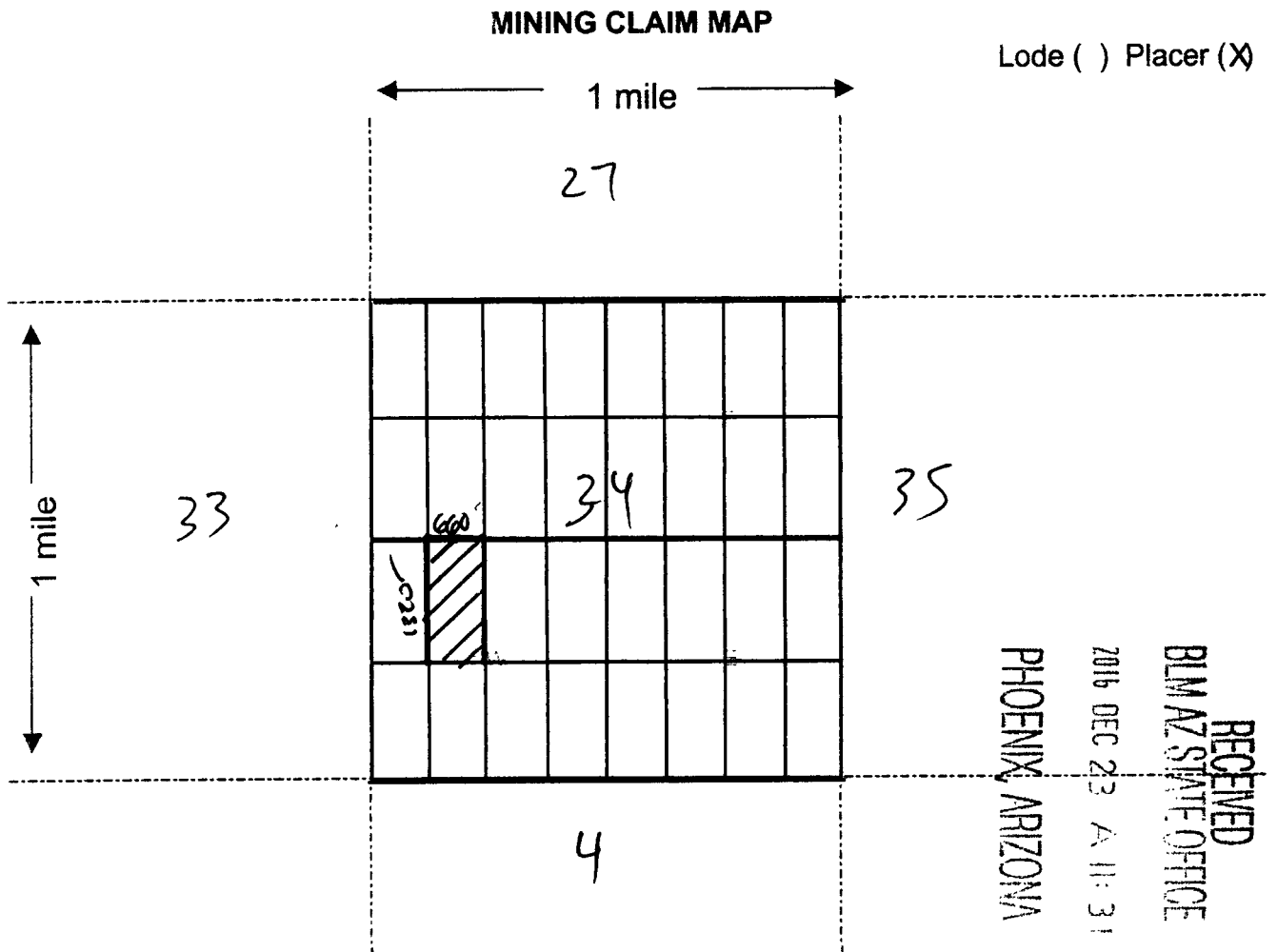
Grand Canyon Gold Corp: \_\_\_\_\_

  
Panos D. Gianniotis-CEO

RECEIVED  
BLM AZ STATE OFFICE  
2016 DEC 23 4:11:31  
PHOENIX, ARIZONA

ADFC 110574

Map on reverse side



Scale : 1" = 2000 feet

1. The above map depicts the ADF- 18 mining claim, which is located in Section (s) 34, Township 5 NORTH, Range 18 WEST, Gila & Salt Base Line Meridian, LA PAZ County, Arizona.

2. The type of corner and location monuments used are as follows: Natural Rock & Wood Post

3. The bearings and distances in degrees and feet between claim corners are as depicted on the map.

Signature *Pam D. Smith*

County Recorder Space:

Grand Canyon Gold Corp  
16772 W. Bell Rd #110-417  
Surprise, AZ 85374  
(310)-365-0783

---

## LOCATION NOTICE PLACER MINING CLAIM

NOTICE IS HEREBY GIVEN that the **ADF- 19** placer mining claim has been

Located by Grand Canyon Gold Corp, whose current mailing address is; 16772 W. Bell RD #110-417, Surprise, AZ 85374.

The general course of the claim is north to south and is situated in La Paz County, Arizona.

This claim is 1320' feet in length and 660' feet in width. This claim runs from the location monument on which this location notice is posted. This claim is marked by four monuments, one at each corner of the claim. The location monument on which this Notice is posted is situated within:

Township 5 North, Range 18 West, Section 34, Quarter Section: W 1/2 NE 1/4 SW 1/4 ✓

La Paz County, Arizona. Gila & Salt River Base and Meridian. This claim is 20 acres in size.

---

The locality of this claim with reference to some natural object or permanent monument and additional information (if any) concerning its locality is as follows: Section Marker and natural stone with wood post.

Dated and posted on the ground this 11<sup>TH</sup> day of October, 2016.

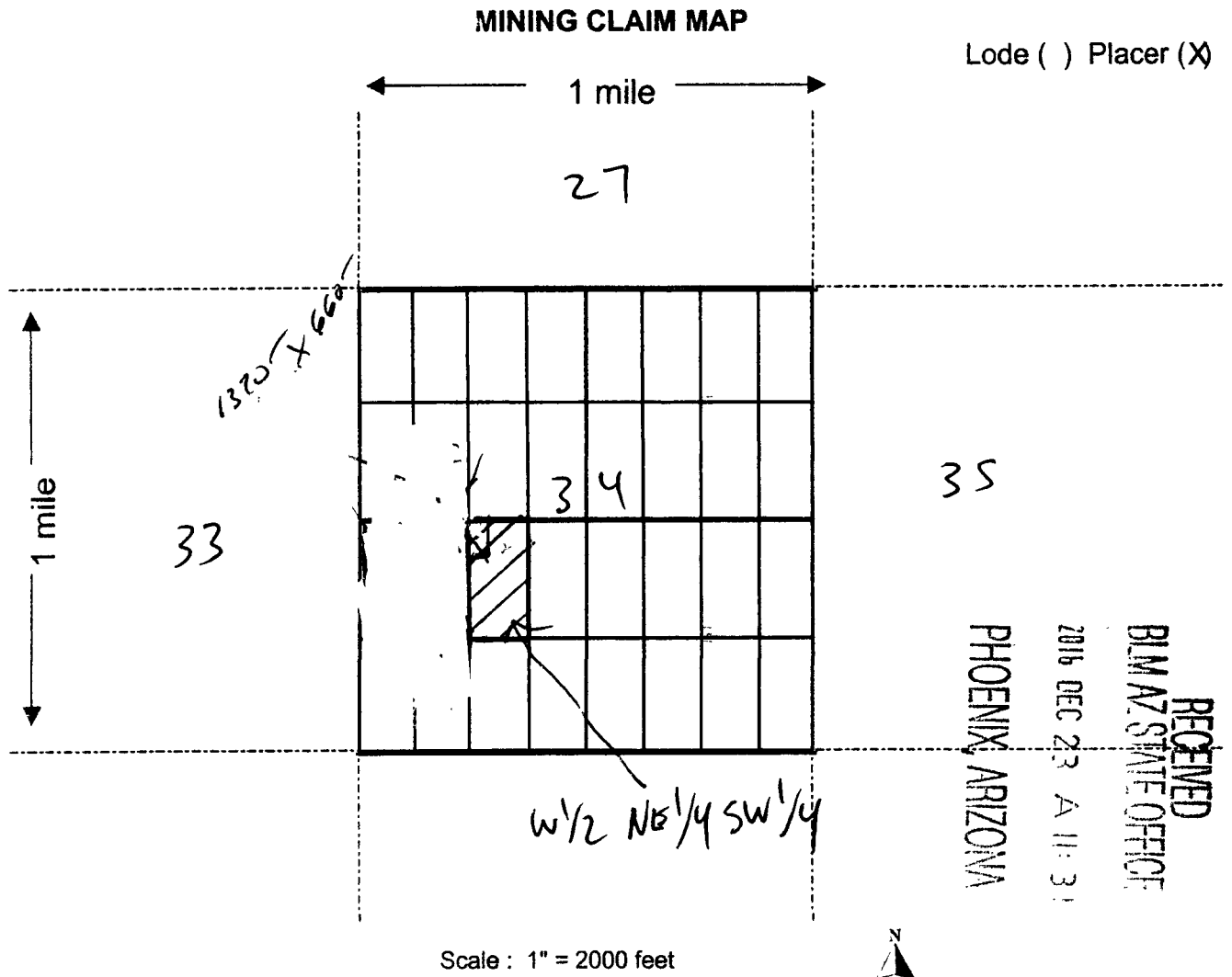
Grand Canyon Gold Corp:

  
Panos D. Gianniotis-CEO

RECEIVED  
BLM AZ STATE OFFICE  
2016 DEC 23 A 11:31  
PHOENIX, ARIZONA

APC 440575

Map on reverse side



RECEIVED  
 BLM AZ STATE OFFICE  
 2016 DEC 23 A 11:31  
 PHOENIX, ARIZONA

ANCHOR 0575

- The above map depicts the ADF-19 mining claim, which is located in Section (s) 34, Township 5 NORTH, Range 18 WEST, Gila & Salt Base Line Meridian, LA PAZ County, Arizona.
- The type of corner and location monuments used are as follows: Natural Rock & Wood Post
- The bearings and distances in degrees and feet between claim corners are as depicted on the map.

Signature *Sam DeWitt*



County Recorder Space:

Grand Canyon Gold Corp  
16772 W. Bell Rd #110-417  
Surprise, AZ 85374  
(310)-365-0783

---

## LOCATION NOTICE PLACER MINING CLAIM

NOTICE IS HEREBY GIVEN that the **ADF- 20** placer mining claim has been

Located by Grand Canyon Gold Corp, whose current mailing address is; 16772 W. Bell RD #110-417, Surprise, AZ 85374.

The general course of the claim is north to south and is situated in La Paz County, Arizona.

This claim is 1320' feet in length and 660' feet in width. This claim runs from the location monument on which this location notice is posted. This claim is marked by four monuments, one at each corner of the claim. The location monument on which this Notice is posted is situated within:

Township 5 North, Range 18 West, Section 34, Quarter Section: E 1/2 NE 1/4 SW 1/4 ✓

La Paz County, Arizona. Gila & Salt River Base and Meridian. This claim is 20 acres in size.

---

The locality of this claim with reference to some natural object or permanent monument and additional information (if any) concerning its locality is as follows: Section Marker and natural stone with wood post.

Dated and posted on the ground this 11<sup>TH</sup> day of October, 2016.

Grand Canyon Gold Corp:

  
Panos D. Gianniotis-CEO

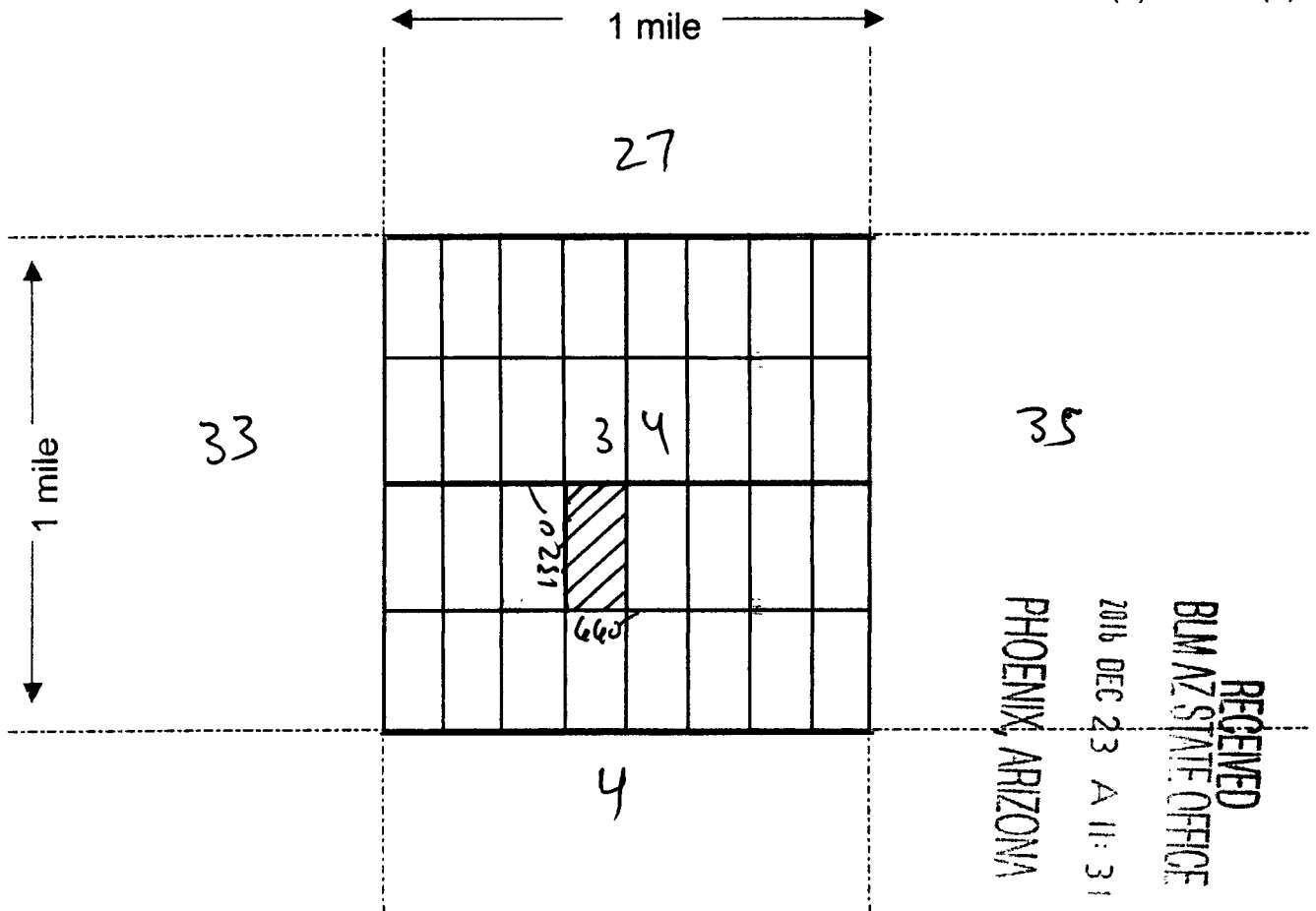
RECEIVED  
BLM AZ STATE OFFICE  
2016 DEC 23 A 11:31  
PHOENIX, ARIZONA

AD10000575

Map on reverse side

# MINING CLAIM MAP

Lode ( ) Placer (X)



- The above map depicts the ADF-20 mining claim, which is located in Section (s) 34, Township 5 NORTH, Range 18 WEST, Gila & Salt Base Line Meridian, LA PAZ County, Arizona.
- The type of corner and location monuments used are as follows: Natural Rock & Wood Post
- The bearings and distances in degrees and feet between claim corners are as depicted on the map.

Signature *Samuel A. Smith*

AR101410576

County Recorder Space:

Grand Canyon Gold Corp  
16772 W. Bell Rd #110-417  
Surprise, AZ 85374  
(310)-365-0783

---

## LOCATION NOTICE PLACER MINING CLAIM

NOTICE IS HEREBY GIVEN that the **ADF- 21** placer mining claim has been

Located by Grand Canyon Gold Corp, whose current mailing address is; 16772 W. Bell RD #110-417, Surprise, AZ 85374.

The general course of the claim is north to south and is situated in La Paz County, Arizona.

This claim is 1320' feet in length and 660' feet in width. This claim runs from the location monument on which this location notice is posted. This claim is marked by four monuments, one at each corner of the claim. The location monument on which this Notice is posted is situated within:

Township 5 North, Range 18 West, Section 34, Quarter Section: W 1/2 SW 1/4 SW 1/4 ✓

La Paz County, Arizona. Gila & Salt River Base and Meridian. This claim is 20 acres in size.

The locality of this claim with reference to some natural object or permanent monument and additional information (if any) concerning its locality is as follows: Section Marker and natural stone with wood post.

Dated and posted on the ground this 11<sup>TH</sup> day of October, 2016.

Grand Canyon Gold Corp: \_\_\_\_\_

  
Panos D. Gianniotis-CEO

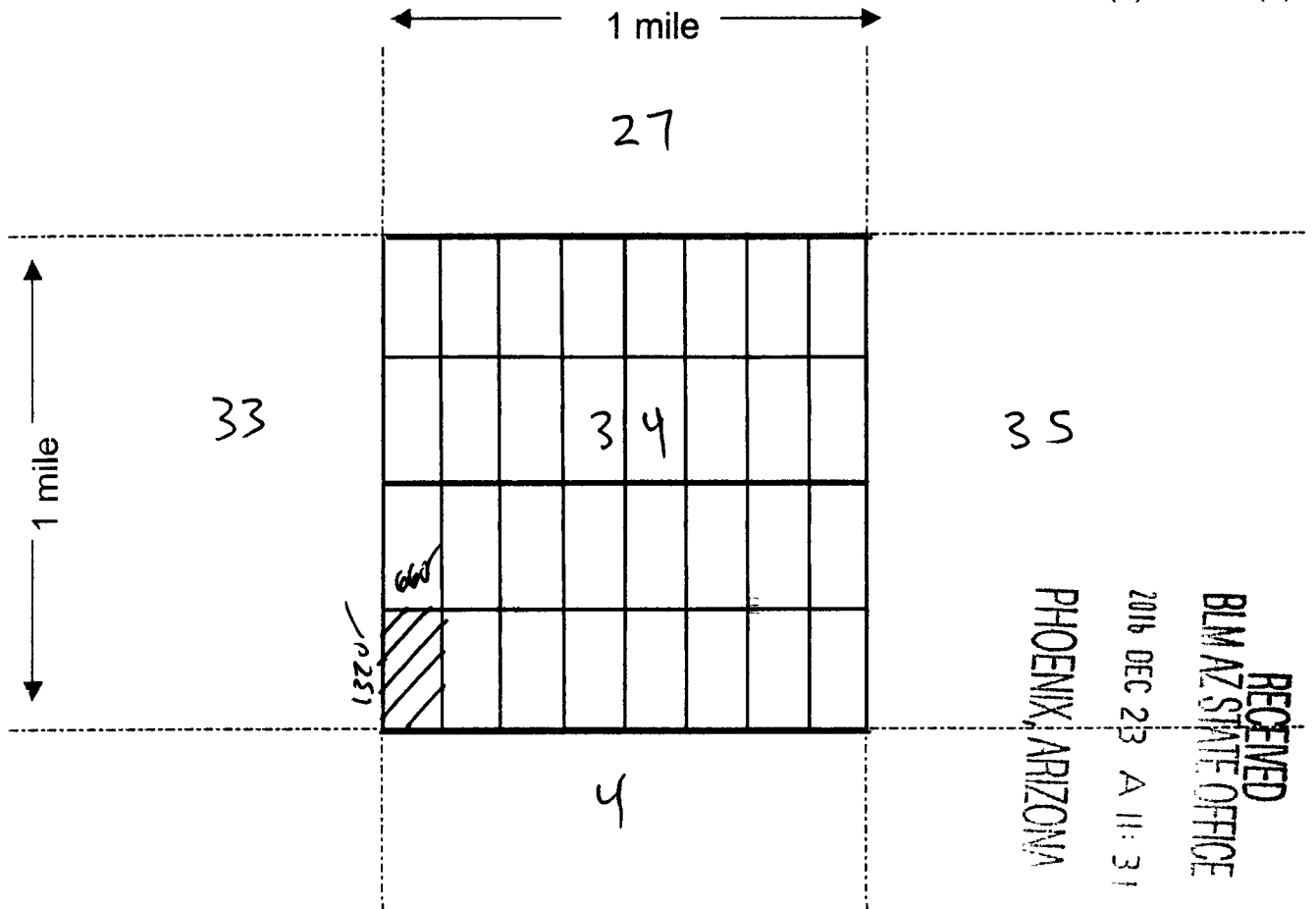
RECEIVED  
BLM AZ STATE OFFICE  
2016 DEC 23 A 11:31  
PHOENIX, ARIZONA

ADFG-0577

Map on reverse side

# MINING CLAIM MAP

Lode ( ) Placer (X)



RECEIVED  
BLM AZ STATE OFFICE  
2016 DEC 23 A 11:31  
PHOENIX, ARIZONA

ARIZONA 0577

Scale : 1" = 2000 feet



1. The above map depicts the ADF- 21 mining claim, which is located in Section (s) 34, Township 5 NORTH, Range 18 WEST, Gila & Salt Base Line Meridian, LA PAZ County, Arizona.

2. The type of corner and location monuments used are as follows: Natural Rock & Wood Post

3. The bearings and distances in degrees and feet between claim corners are as depicted on the map.

Signature Pam D. Mort

County Recorder Space:

Grand Canyon Gold Corp  
16772 W. Bell Rd #110-417  
Surprise, AZ 85374  
(310)-365-0783

---

## LOCATION NOTICE PLACER MINING CLAIM

NOTICE IS HEREBY GIVEN that the **ADF- 22** placer mining claim has been

Located by Grand Canyon Gold Corp, whose current mailing address is; 16772 W. Bell RD #110-417, Surprise, AZ 85374.

The general course of the claim is north to south and is situated in La Paz County, Arizona.

This claim is 1320' feet in length and 660' feet in width. This claim runs from the location monument on which this location notice is posted. This claim is marked by four monuments, one at each corner of the claim. The location monument on which this Notice is posted is situated within:

Township 5 North, Range 18 West, Section 34, Quarter Section: E 1/2 SW 1/4 SW 1/4 ✓

La Paz County, Arizona. Gila & Salt River Base and Meridian. This claim is 20 acres in size.

---

The locality of this claim with reference to some natural object or permanent monument and additional information (if any) concerning its locality is as follows: Section Marker and natural stone with wood post.

Dated and posted on the ground this 11<sup>TH</sup> day of October, 2016.

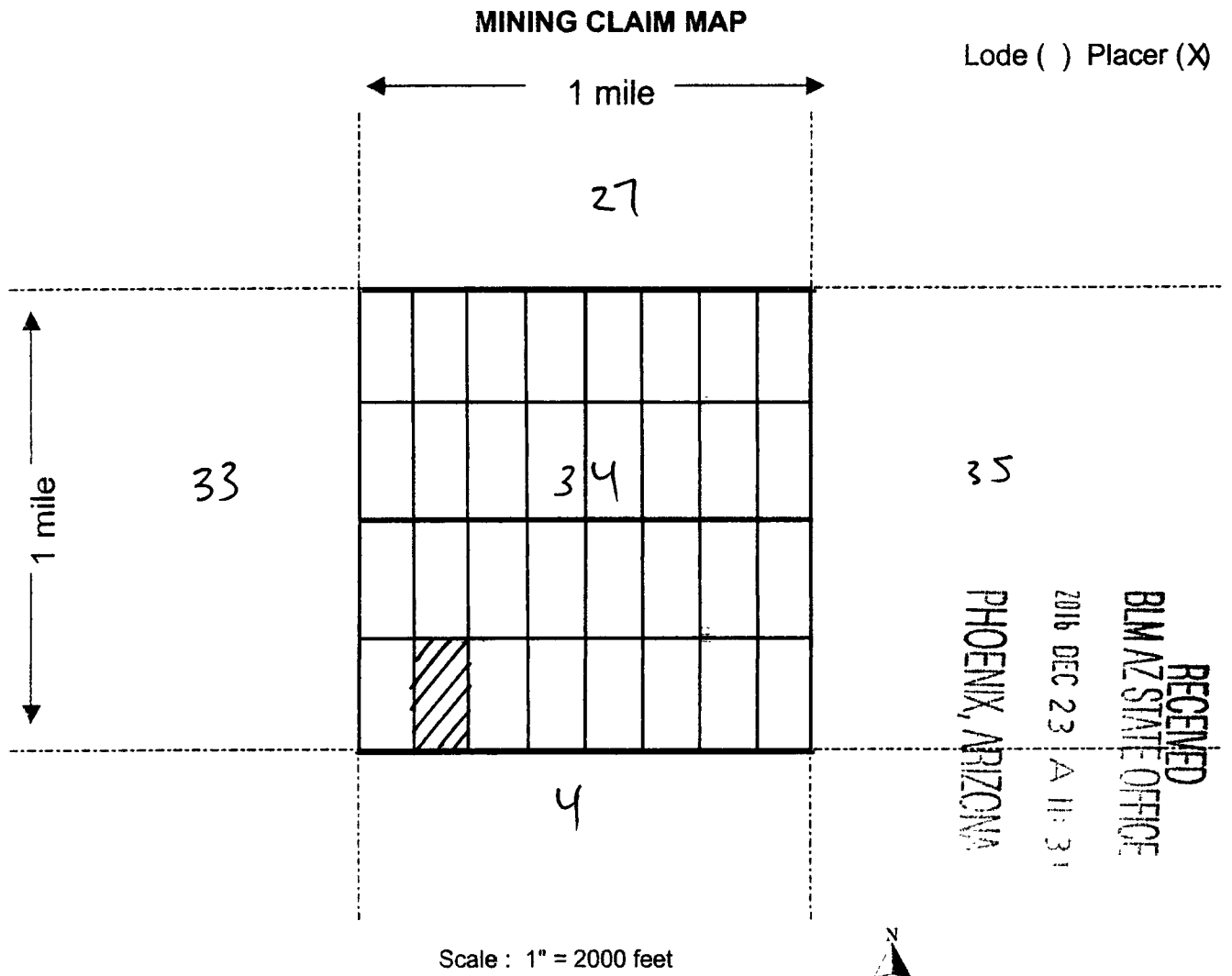
Grand Canyon Gold Corp: \_\_\_\_\_

  
Panos D. Gianniotis-CEO

RECEIVED  
BLM AZ STATE OFFICE  
2016 DEC 23 A 11:31  
PHOENIX, ARIZONA

AD 10 11 05 78

Map on reverse side



- The above map depicts the ADF- 22 mining claim, which is located in Section (s) 34, Township 5 NORTH, Range 18 WEST, Gila & Salt Base Line Meridian, LA PAZ County, Arizona.
- The type of corner and location monuments used are as follows: Natural Rock & Wood Post
- The bearings and distances in degrees and feet between claim corners are as depicted on the map.

Signature *Pam DeSantis*

County Recorder Space:

Grand Canyon Gold Corp  
16772 W. Bell Rd #110-417  
Surprise, AZ 85374  
(310)-365-0783

---

## LOCATION NOTICE PLACER MINING CLAIM

NOTICE IS HEREBY GIVEN that the **ADF- 23** placer mining claim has been

Located by Grand Canyon Gold Corp, whose current mailing address is; 16772 W. Bell RD #110-417, Surprise, AZ 85374.

The general course of the claim is north to south and is situated in La Paz County, Arizona.

This claim is 1320' feet in length and 660' feet in width. This claim runs from the location monument on which this location notice is posted. This claim is marked by four monuments, one at each corner of the claim. The location monument on which this Notice is posted is situated within:

Township 5 North, Range 18 West, Section 34, Quarter Section: W 1/2 SE 1/4 SW 1/4 ✓

La Paz County, Arizona. Gila & Salt River Base and Meridian. This claim is 20 acres in size.

The locality of this claim with reference to some natural object or permanent monument and additional information (if any) concerning its locality is as follows: Section Marker and natural stone with wood post.

Dated and posted on the ground this 11<sup>TH</sup> day of October, 2016.

Grand Canyon Gold Corp: \_\_\_\_\_



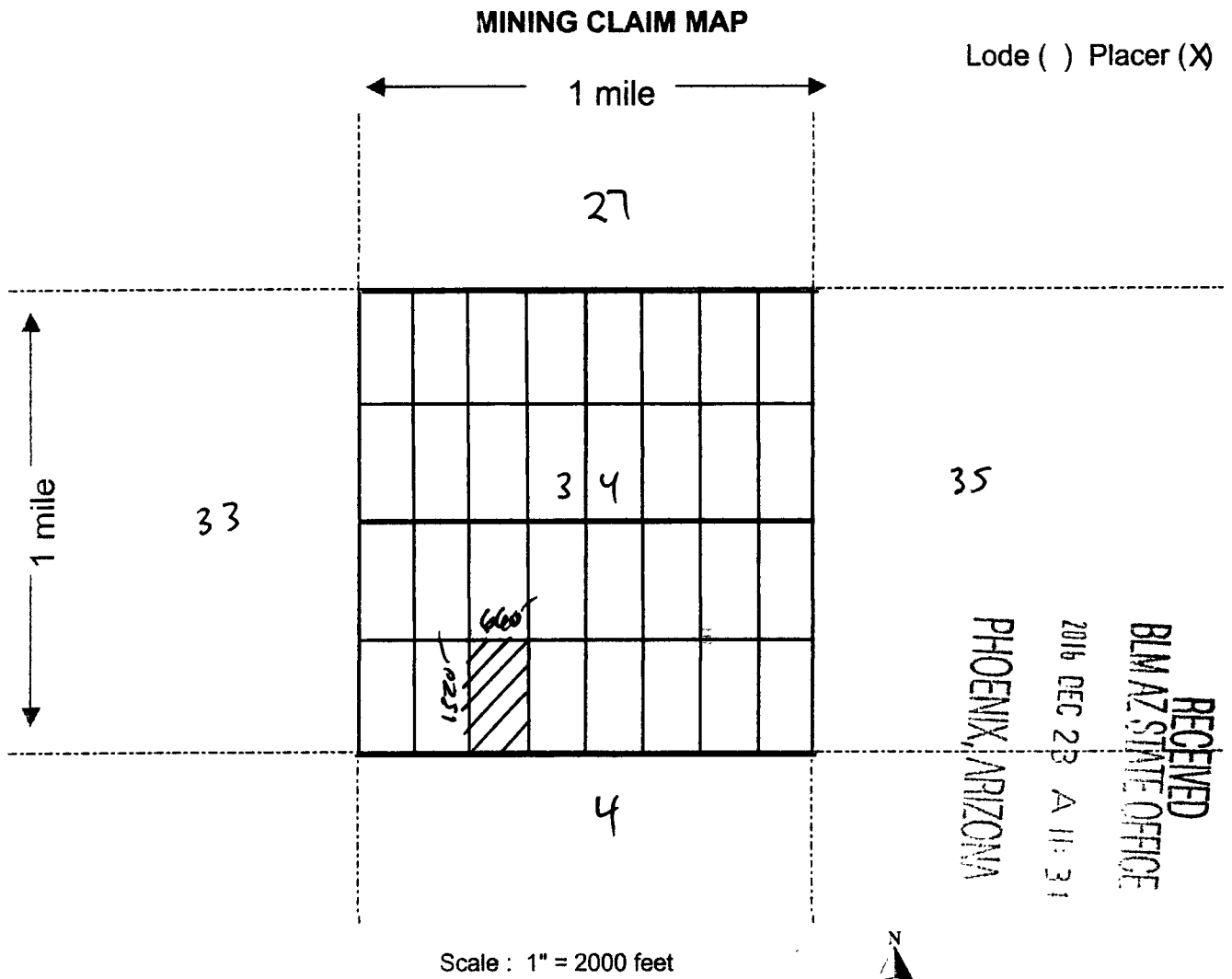
Panos D. Gianneotis-CEO

RECEIVED  
BLM AZ STATE OFFICE  
2016 DEC 23 A 11:31  
PHOENIX, ARIZONA

AD10440579

Map on reverse side





- The above map depicts the ADF- 23 mining claim, which is located in Section (s) 34, Township 5 NORTH, Range 18 WEST, Gila & Salt Base Line Meridian, LA PAZ County, Arizona.
- The type of corner and location monuments used are as follows: Natural Rock & Wood Post
- The bearings and distances in degrees and feet between claim corners are as depicted on the map.

Signature *Ram De Vries*

County Recorder Space:

Grand Canyon Gold Corp  
16772 W. Bell Rd #110-417  
Surprise, AZ 85374  
(310)-365-0783

---

## LOCATION NOTICE PLACER MINING CLAIM

NOTICE IS HEREBY GIVEN that the **ADF- 24** placer mining claim has been

Located by Grand Canyon Gold Corp, whose current mailing address is; 16772 W. Bell RD #110-417, Surprise, AZ 85374.

The general course of the claim is north to south and is situated in La Paz County, Arizona.

This claim is 1320' feet in length and 660' feet in width. This claim runs from the location monument on which this location notice is posted. This claim is marked by four monuments, one at each corner of the claim. The location monument on which this Notice is posted is situated within:

Township 5 North, Range 18 West, Section 34, Quarter Section: E 1/2 SE 1/4 SW 1/4 ✓

La Paz County, Arizona. Gila & Salt River Base and Meridian. This claim is 20 acres in size.

---

The locality of this claim with reference to some natural object or permanent monument and additional information (if any) concerning its locality is as follows: Section Marker and natural stone with wood post.

Dated and posted on the ground this 11<sup>TH</sup> day of October, 2016.

Grand Canyon Gold Corp: \_\_\_\_\_

  
Panos D. Gianniotis-CEO

PHOENIX, ARIZONA

2016 DEC 23 AM 11:31

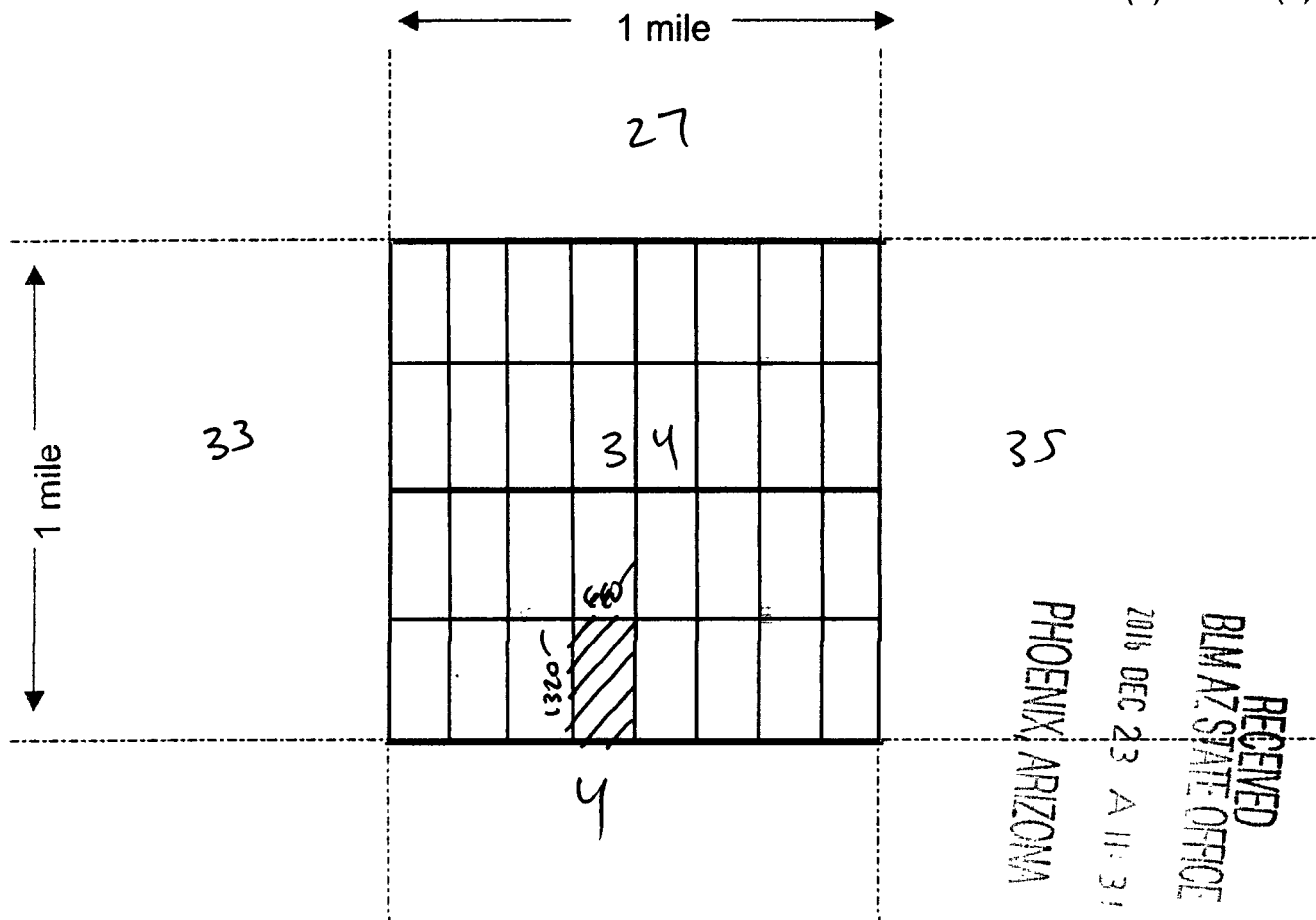
RECEIVED  
BLM AZ STATE OFFICE

ALC 110580

Map on reverse side

# MINING CLAIM MAP

Lode ( ) Placer (X)



Scale : 1" = 2000 feet

1. The above map depicts the ADF- 24 mining claim, which is located in Section (s) 34, Township 5 NORTH, Range 18 WEST, Gila & Salt Base Line Meridian, LA PAZ County, Arizona.

2. The type of corner and location monuments used are as follows: Natural Rock & Wood Post

3. The bearings and distances in degrees and feet between claim corners are as depicted on the map.

Signature *Sam M. Davis*

RECEIVED  
BLM AZ STATE OFFICE  
2016 DEC 23 AM 11:31  
PHOENIX ARIZONA

AMC 110580

County Recorder Space:

Grand Canyon Gold Corp  
16772 W. Bell Rd #110-417  
Surprise, AZ 85374  
(310)-365-0783

---

## LOCATION NOTICE PLACER MINING CLAIM

NOTICE IS HEREBY GIVEN that the **ADF- 25** placer mining claim has been

Located by Grand Canyon Gold Corp, whose current mailing address is; 16772 W. Bell RD #110-417, Surprise, AZ 85374.

The general course of the claim is north to south and is situated in La Paz County, Arizona.

This claim is 1320' feet in length and 660' feet in width. This claim runs from the location monument on which this location notice is posted. This claim is marked by four monuments, one at each corner of the claim. The location monument on which this Notice is posted is situated within:


Township 5 North, Range 18 West, Section 34, Quarter Section: W 1/2 NW 1/4 SE 1/4 ✓

La Paz County, Arizona. Gila & Salt River Base and Meridian. This claim is 20 acres in size.

The locality of this claim with reference to some natural object or permanent monument and additional information (if any) concerning its locality is as follows: Section Marker and natural stone with wood post.

Dated and posted on the ground this 11<sup>TH</sup> day of October, 2016.

Grand Canyon Gold Corp:

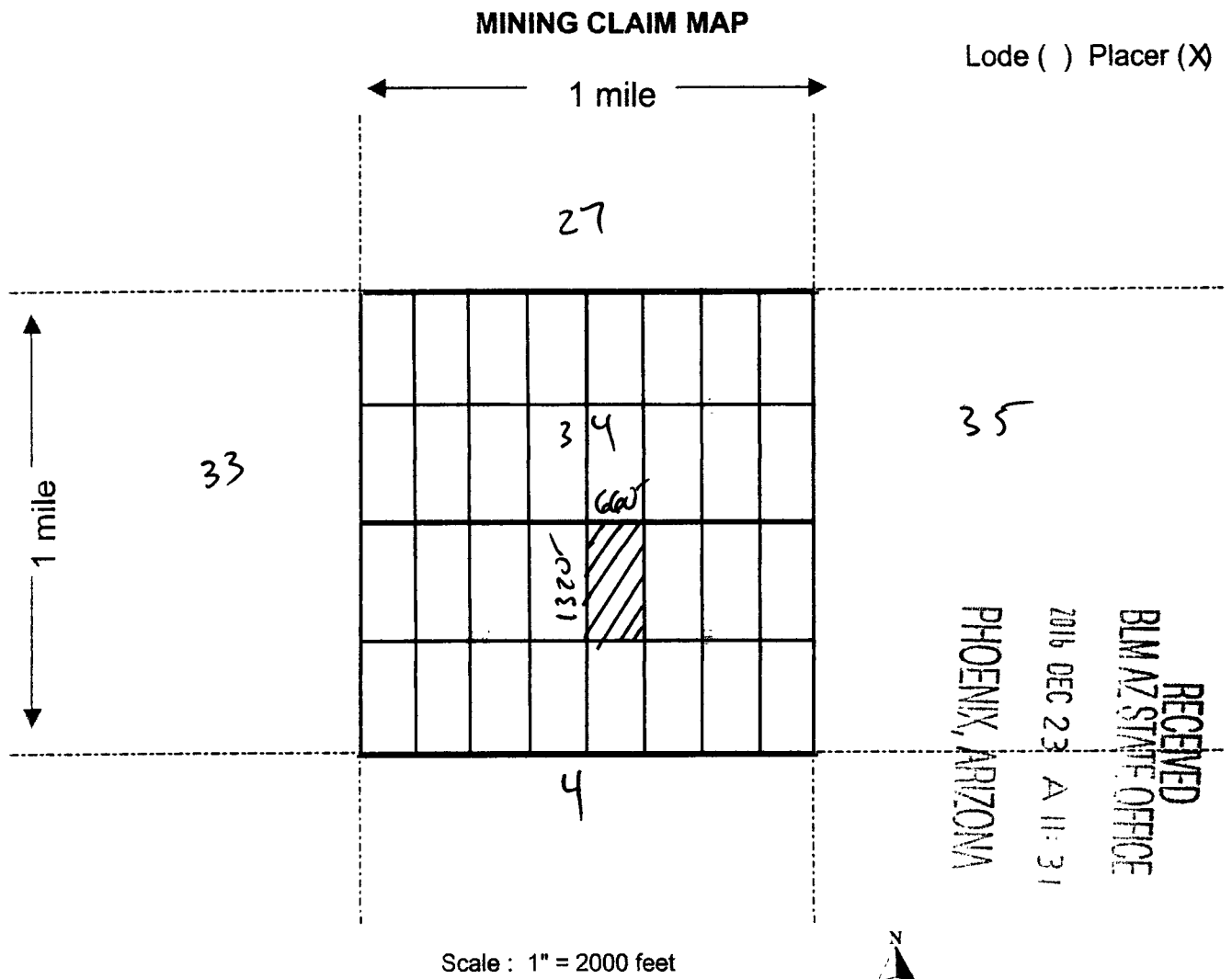


Panos D. Gianneotis-CEO

RECEIVED  
BLM AZ STATE OFFICE  
2016 DEC 23 AM 11:31  
PHOENIX, ARIZONA

ADIC 110581

Map on reverse side



- The above map depicts the ADF- 25 mining claim, which is located in Section (s) 34, Township 5 NORTH, Range 18 WEST, Gila & Salt Base Line Meridian, LA PAZ County, Arizona.
- The type of corner and location monuments used are as follows: Natural Rock & Wood Post
- The bearings and distances in degrees and feet between claim corners are as depicted on the map.

Signature *Sam A. Davis*

County Recorder Space:

Grand Canyon Gold Corp  
16772 W. Bell Rd #110-417  
Surprise, AZ 85374  
(310)-365-0783

---

## LOCATION NOTICE PLACER MINING CLAIM

NOTICE IS HEREBY GIVEN that the **ADF- 26** placer mining claim has been

Located by Grand Canyon Gold Corp, whose current mailing address is; 16772 W. Bell RD #110-417, Surprise, AZ 85374.

The general course of the claim is north to south and is situated in La Paz County, Arizona.

This claim is 1320' feet in length and 660' feet in width. This claim runs from the location monument on which this location notice is posted. This claim is marked by four monuments, one at each corner of the claim. The location monument on which this Notice is posted is situated within:

Township 5 North, Range 18 West, Section 34, Quarter Section: E 1/2 NW 1/4 SE 1/4 ✓

La Paz County, Arizona. Gila & Salt River Base and Meridian. This claim is 20 acres in size.

The locality of this claim with reference to some natural object or permanent monument and additional information (if any) concerning its locality is as follows: Section Marker and natural stone with wood post.

Dated and posted on the ground this 11<sup>TH</sup> day of October, 2016.

Grand Canyon Gold Corp:

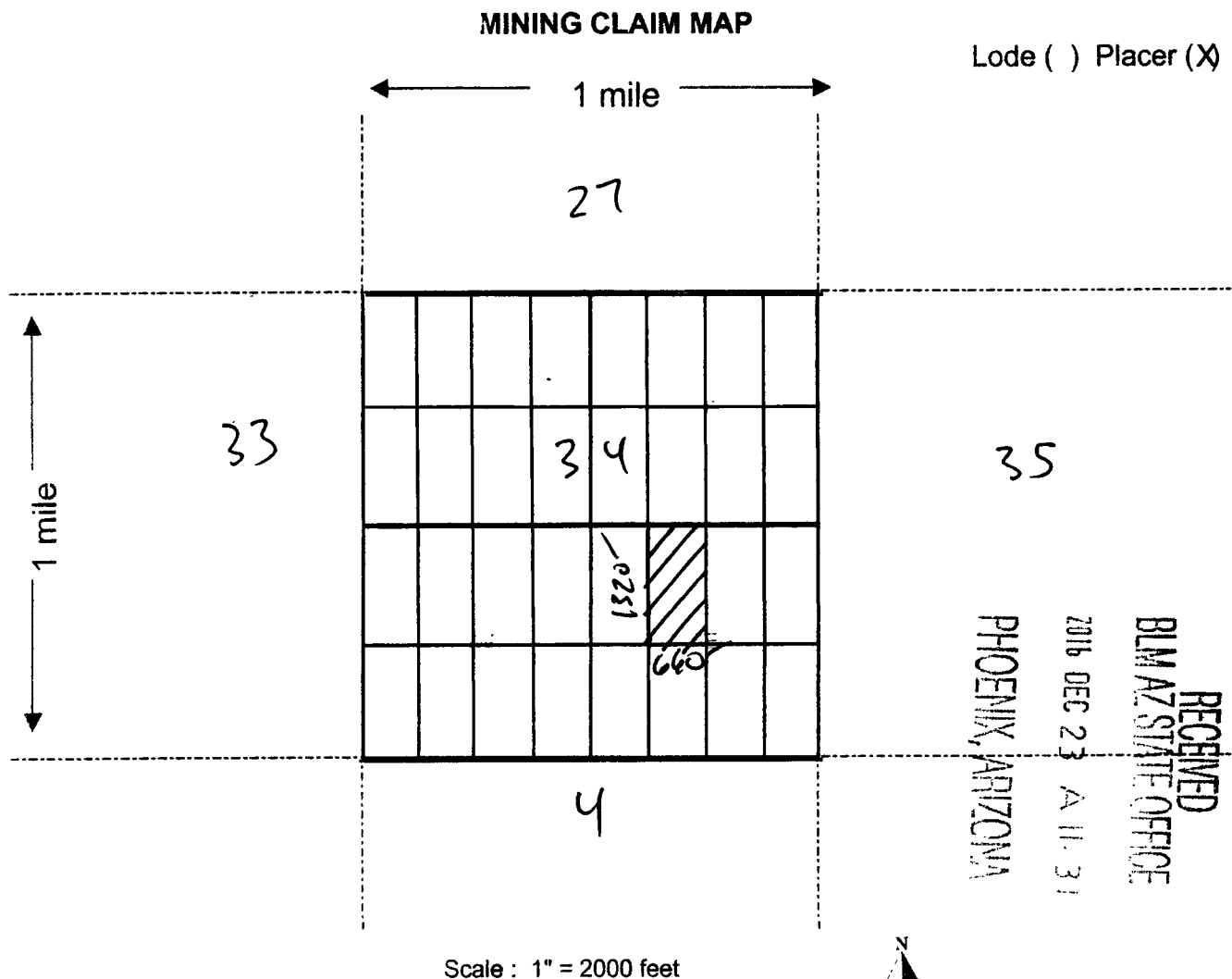


Panos D. Gianniotis-CEO

RECEIVED  
BLM AZ STATE OFFICE  
2016 DEC 23 A 11:31  
PHOENIX, ARIZONA

ADFC 10582

Map on reverse side



RECEIVED  
 BLM AZ STATE OFFICE  
 2016 DEC 23 A 11:31  
 PHOENIX, ARIZONA

ATTN: 0592

- The above map depicts the ADF-26 mining claim, which is located in Section (s) 34, Township 5 NORTH, Range 18 WEST, Gila & Salt Base Line Meridian, LA PAZ County, Arizona.
- The type of corner and location monuments used are as follows: Natural Rock & Wood Post
- The bearings and distances in degrees and feet between claim corners are as depicted on the map.

Signature *Sam P. Davis*



County Recorder Space:

Grand Canyon Gold Corp  
16772 W. Bell Rd #110-417  
Surprise, AZ 85374  
(310)-365-0783

---

**AMENDED**  
**LOCATION NOTICE PLACER MINING CLAIM**

AMC 440583

NOTICE IS HEREBY GIVEN that the **ADF- 27** placer mining claim has been

Located by Grand Canyon Gold Corp, whose current mailing address is; 16772 W. Bell RD #110-417, Surprise, AZ 85374.

The general course of the claim is north to south and is situated in La Paz County, Arizona.

This claim is 1320' feet in length and 660' feet in width. This claim runs from the location monument on which this location notice is posted. This claim is marked by four monuments, one at each corner of the claim. The location monument on which this Notice is posted is situated within:

Township 5 North, Range 18 West, Section 34, Quarter Section: W 1/2 NE 1/4 SE 1/4


Amendment  
corrects the LLD  
fb

La Paz County, Arizona. Gila & Salt River Base and Meridian. This claim is 20 acres in size.

The locality of this claim with reference to some natural object or permanent monument and additional information (if any) concerning its locality is as follows: Section Marker and natural stone with wood post.

Dated and posted on the ground this 11<sup>TH</sup> day of October, 2016.

Grand Canyon Gold Corp:



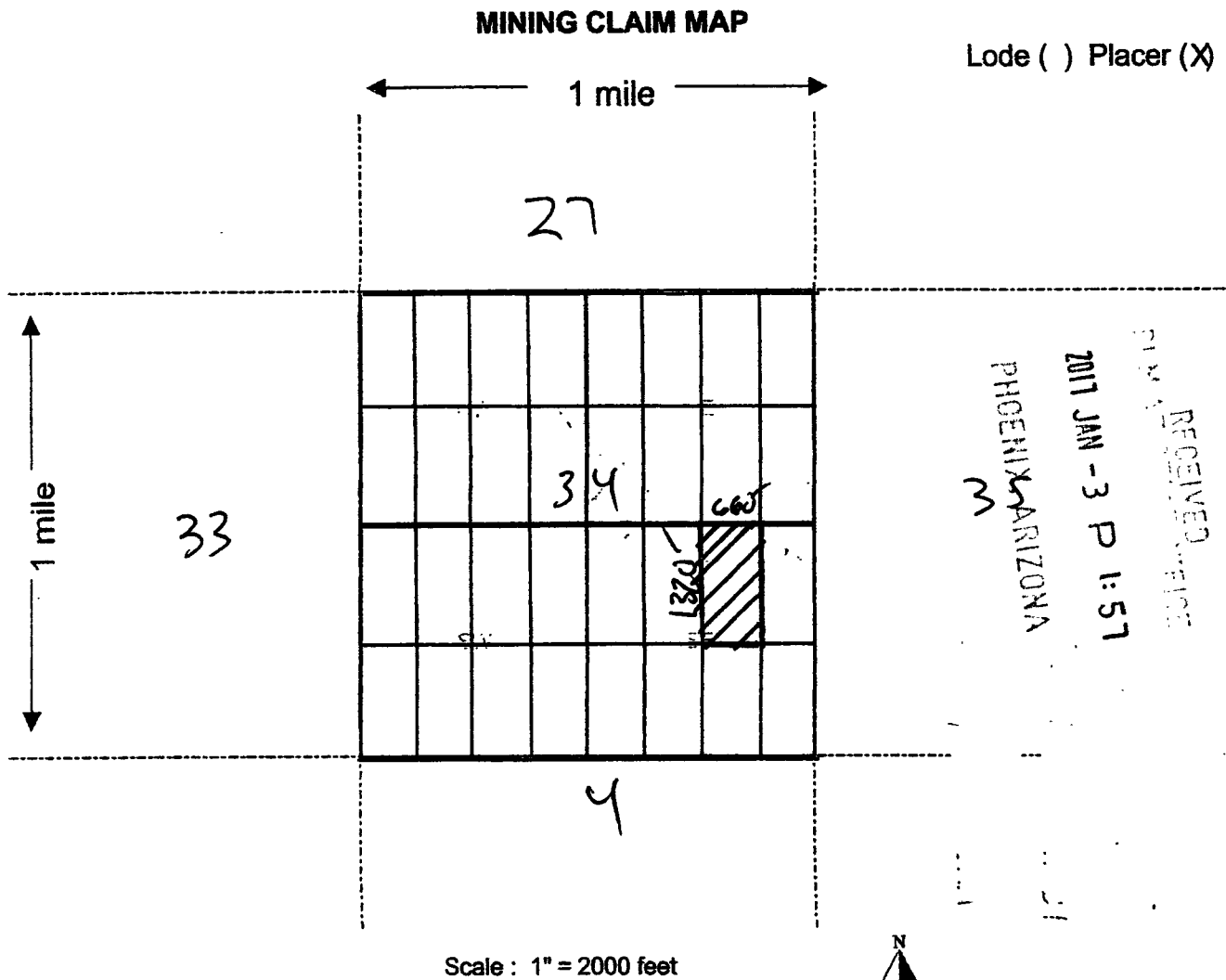
Panos D. Gianneotis-CEO

RECEIVED  
COUNTY RECORDER'S OFFICE  
2017 JAN -3 P 1:51  
PHOENIX, ARIZONA

AMC 440583

Map on reverse side

# 3736249



RECEIVED  
 2011 JAN -3 P 1:51  
 PHOENIX ARIZONA

AHC440583

1. The above map depicts the ADF- 27 mining claim, which is located in Section (s) 34, Township 5 NORTH, Range 18 WEST, Gila & Salt Base Line Meridian, LA PAZ County, Arizona.
2. The type of corner and location monuments used are as follows: Natural Rock & Wood Post
3. The bearings and distances in degrees and feet between claim corners are as depicted on the map.

Signature *Lam D. Denta*

County Recorder Space:

Grand Canyon Gold Corp  
16772 W. Bell Rd #110-417  
Surprise, AZ 85374  
(310)-365-0783

---

## LOCATION NOTICE PLACER MINING CLAIM

NOTICE IS HEREBY GIVEN that the **ADF- 27** placer mining claim has been

Located by Grand Canyon Gold Corp, whose current mailing address is; 16772 W. Bell RD #110-417, Surprise, AZ 85374.

The general course of the claim is north to south and is situated in La Paz County, Arizona.

This claim is 1320' feet in length and 660' feet in width. This claim runs from the location monument on which this location notice is posted. This claim is marked by four monuments, one at each corner of the claim. The location monument on which this Notice is posted is situated within:

Township 5 North, Range 18 West, Section 34, Quarter Section: W 1/2 NE 1/4 NE 1/4

La Paz County, Arizona. Gila & Salt River Base and Meridian. This claim is 20 acres in size.

The locality of this claim with reference to some natural object or permanent monument and additional information (if any) concerning its locality is as follows: Section Marker and natural stone with wood post.

Dated and posted on the ground this 11<sup>TH</sup> day of October, 2016.

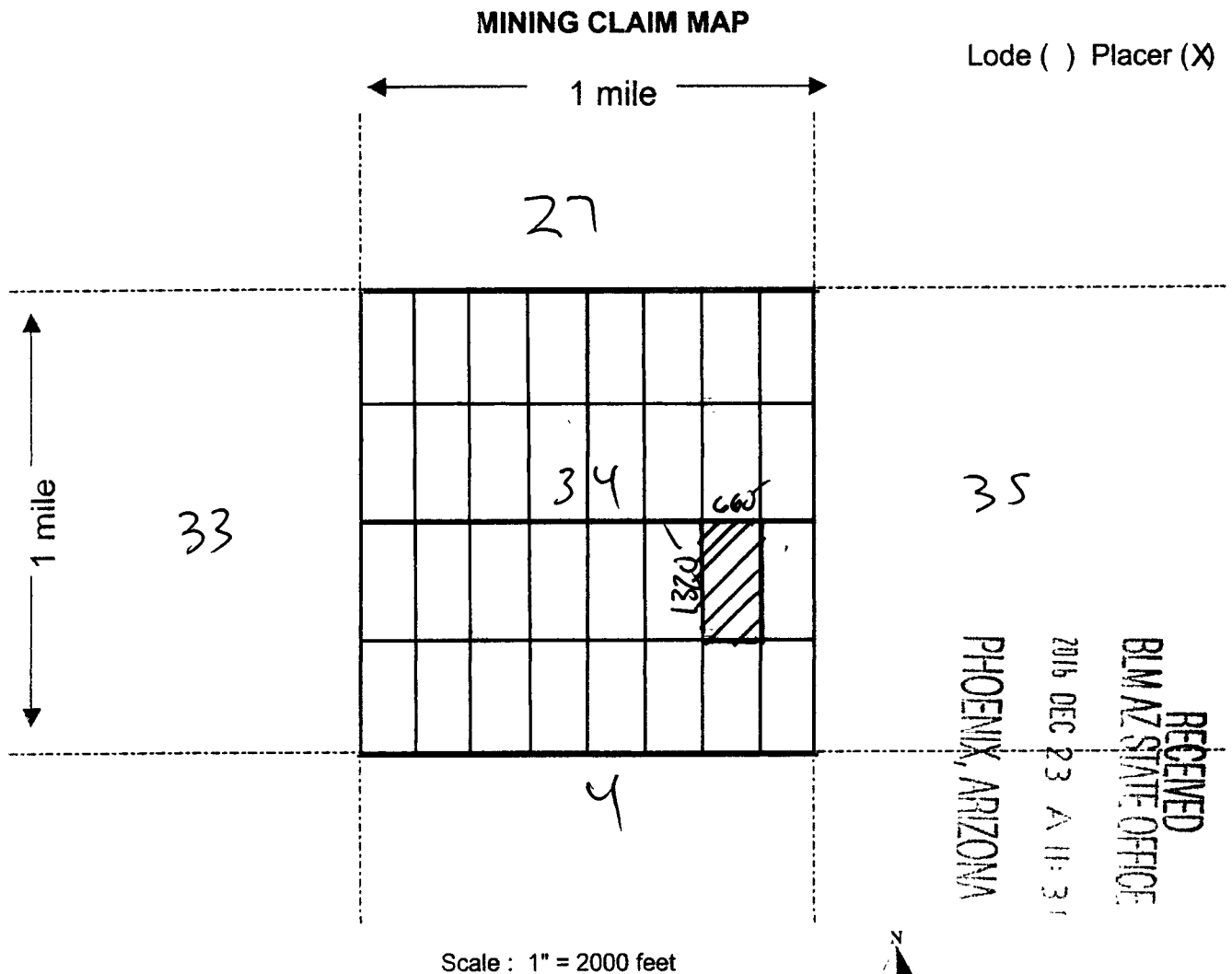
Grand Canyon Gold Corp: \_\_\_\_\_

  
Panos D. Gianniotis-CEO

RECEIVED  
BLM AZ STATE OFFICE  
2016 DEC 23 A 11:31  
PHOENIX, ARIZONA

ATTACHED 10583

Map on reverse side



- The above map depicts the ADF- 27 mining claim, which is located in Section (s) 34, Township 5 NORTH, Range 18 WEST, Gila & Salt Base Line Meridian, LA PAZ County, Arizona.
- The type of corner and location monuments used are as follows: Natural Rock & Wood Post
- The bearings and distances in degrees and feet between claim corners are as depicted on the map.

Signature *Sam DeBora*

County Recorder Space:

Grand Canyon Gold Corp  
16772 W. Bell Rd #110-417  
Surprise, AZ 85374  
(310)-365-0783

---

**AMENDED**  
**LOCATION NOTICE PLACER MINING CLAIM**

AMC 440584

NOTICE IS HEREBY GIVEN that the **ADF- 28** placer mining claim has been

Located by Grand Canyon Gold Corp, whose current mailing address is; 16772 W. Bell RD #110-417, Surprise, AZ 85374.

The general course of the claim is north to south and is situated in La Paz County, Arizona.

264 This claim is 1320' feet in length and 660' feet in width. This claim runs from the location monument on which this location notice is posted. This claim is marked by four monuments, one at each corner of the claim. The location monument on which this Notice is posted is situated within:

Township 5 North, Range 18 West, Section 34, Quarter Section: E 1/2 NE 1/4 SE 1/4

Amendment  
CORRECTS LLD

La Paz County, Arizona. Gila & Salt River Base and Meridian. This claim is 20 acres in size.

PB

The locality of this claim with reference to some natural object or permanent monument and additional information (if any) concerning its locality is as follows: Section Marker and natural stone with wood post.

Dated and posted on the ground this 11<sup>TH</sup> day of October, 2016.

Grand Canyon Gold Corp:

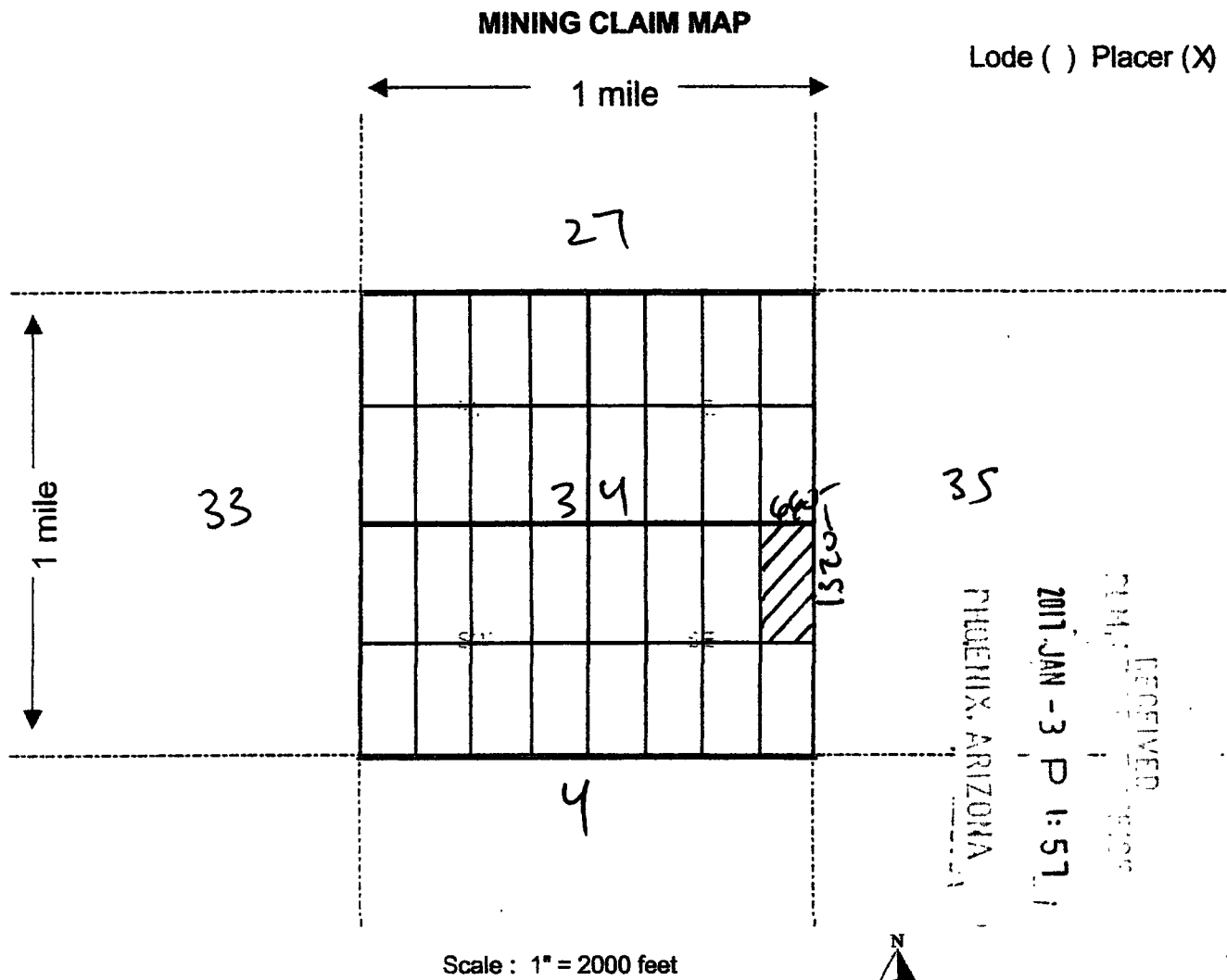


Panos D. Gianniotis-CEO

RECEIVED  
CLERK OF SUPERIOR COURT  
2017 JAN - 3 P 1:57  
PHOENIX, ARIZONA

AMC 440584

Map on reverse side



1. The above map depicts the ADF-28 mining claim, which is located in Section (s) 34, Township 5 NORTH, Range 18 WEST, Gila & Salt Base Line Meridian, LA PAZ County, Arizona.
2. The type of corner and location monuments used are as follows: Natural Rock & Wood Post
3. The bearings and distances in degrees and feet between claim corners are as depicted on the map.

Signature *Sam D. Davis*

AMC440584

County Recorder Space:

Grand Canyon Gold Corp  
16772 W. Bell Rd #110-417  
Surprise, AZ 85374  
(310)-365-0783

---

## LOCATION NOTICE PLACER MINING CLAIM

NOTICE IS HEREBY GIVEN that the **ADF- 28** placer mining claim has been

Located by Grand Canyon Gold Corp, whose current mailing address is; 16772 W. Bell RD #110-417, Surprise, AZ 85374.

The general course of the claim is north to south and is situated in La Paz County, Arizona.

This claim is 1320' feet in length and 660' feet in width. This claim runs from the location monument on which this location notice is posted. This claim is marked by four monuments, one at each corner of the claim. The location monument on which this Notice is posted is situated within:


Township 5 North, Range 18 West, Section 34, Quarter Section: E 1/2 NE 1/4 NE 1/4

La Paz County, Arizona. Gila & Salt River Base and Meridian. This claim is 20 acres in size.

The locality of this claim with reference to some natural object or permanent monument and additional information (if any) concerning its locality is as follows: Section Marker and natural stone with wood post.

Dated and posted on the ground this 11<sup>TH</sup> day of October, 2016.

Grand Canyon Gold Corp:



Panos D. Gianniotis-CEO

RECEIVED  
BLM AZ STATE OFFICE  
2016 DEC 23 A 11:31  
PHOENIX, ARIZONA

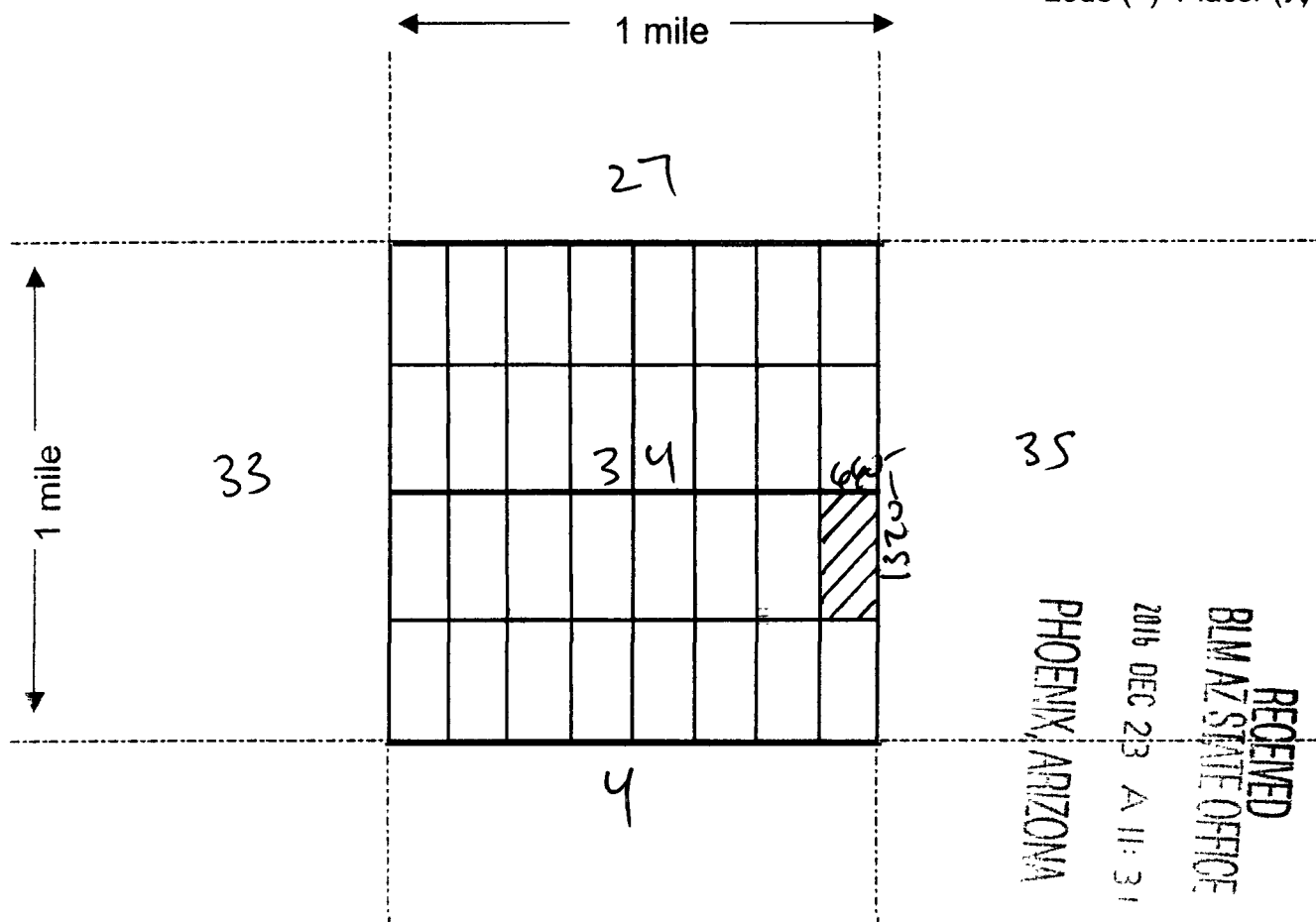
AD-28-10584

Map on reverse side



# MINING CLAIM MAP

Lode ( ) Placer (X)



Scale : 1" = 2000 feet

1. The above map depicts the ADF-28 mining claim, which is located in Section (s) 34, Township 5 NORTH, Range 18 WEST, Gila & Salt Base Line Meridian, LA PAZ County, Arizona.

2. The type of corner and location monuments used are as follows: Natural Rock & Wood Post

3. The bearings and distances in degrees and feet between claim corners are as depicted on the map.

Signature Pam D. D. D.

ATTN: 40584

County Recorder Space:

Grand Canyon Gold Corp  
16772 W. Bell Rd #110-417  
Surprise, AZ 85374  
(310)-365-0783

---

## LOCATION NOTICE PLACER MINING CLAIM

NOTICE IS HEREBY GIVEN that the **ADF- 29** placer mining claim has been

Located by Grand Canyon Gold Corp, whose current mailing address is; 16772 W. Bell RD #110-417, Surprise, AZ 85374.

The general course of the claim is north to south and is situated in La Paz County, Arizona.

This claim is 1320' feet in length and 660' feet in width. This claim runs from the location monument on which this location notice is posted. This claim is marked by four monuments, one at each corner of the claim. The location monument on which this Notice is posted is situated within:

Township 5 North, Range 18 West, Section 34, Quarter Section: W 1/2 SE 1/4 SE 1/4

La Paz County, Arizona. Gila & Salt River Base and Meridian. This claim is 20 acres in size.

The locality of this claim with reference to some natural object or permanent monument and additional information (if any) concerning its locality is as follows: Section Marker and natural stone with wood post.

Dated and posted on the ground this 11<sup>TH</sup> day of October, 2016.

Grand Canyon Gold Corp: \_\_\_\_\_



Panos D. Giannetis-CEO

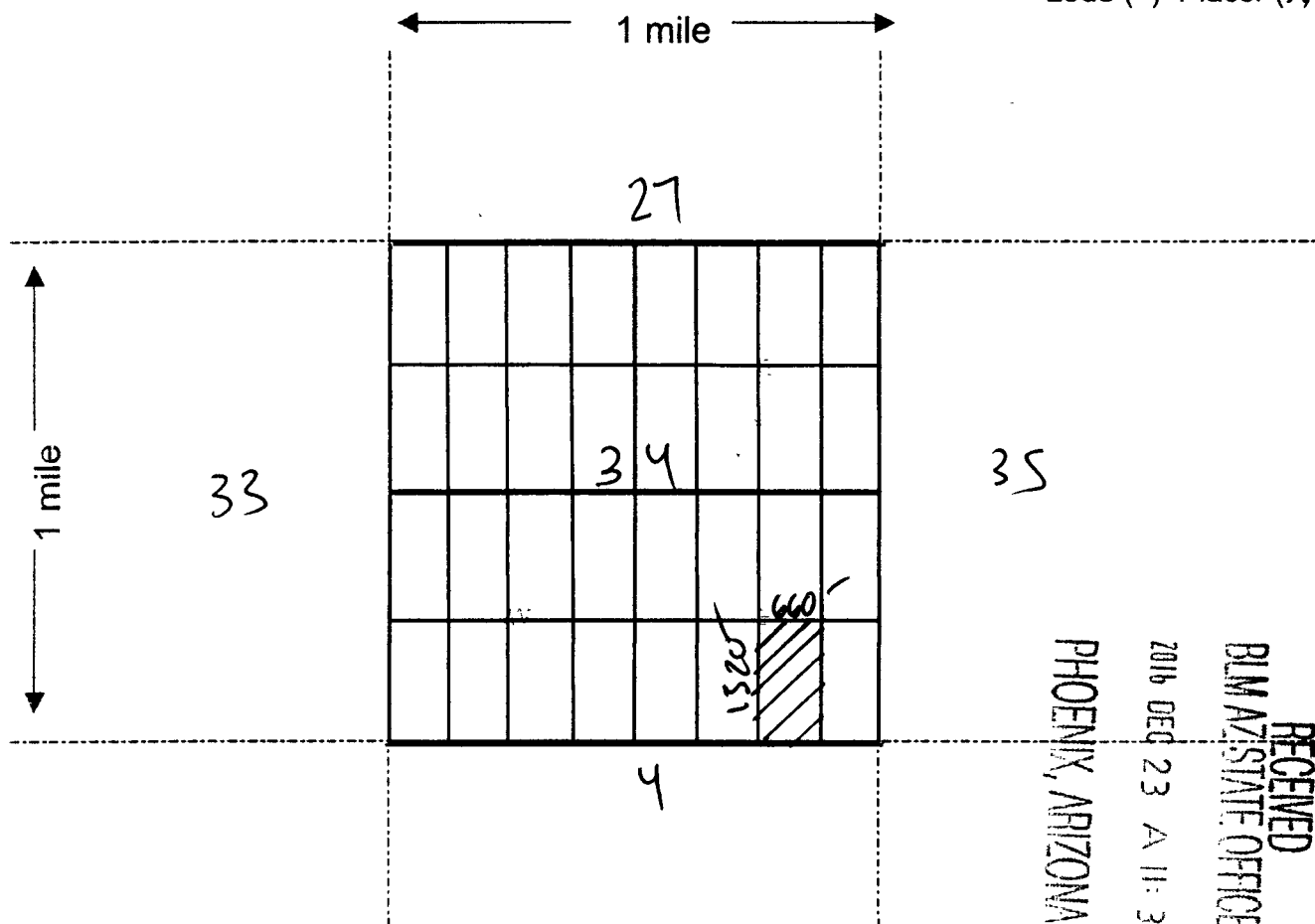
RECEIVED  
BLM AZ STATE OFFICE  
2016 DEC 23 A 11:31  
PHOENIX, ARIZONA

ADFG-29

Map on reverse side

# MINING CLAIM MAP

Lode ( ) Placer (X)



Scale : 1" = 2000 feet

1. The above map depicts the ADF- 29 mining claim, which is located in Section (s) 34, Township 5 NORTH, Range 18 WEST, Gila & Salt Base Line Meridian, LA PAZ County, Arizona.

2. The type of corner and location monuments used are as follows: Natural Rock & Wood Post

3. The bearings and distances in degrees and feet between claim corners are as depicted on the map.

Signature Ram D. Miller

RECEIVED  
BLM AZ STATE OFFICE  
2016 DEC 23 A 11:31  
PHOENIX, ARIZONA

AT10140585

County Recorder Space:

Grand Canyon Gold Corp  
16772 W. Bell Rd #110-417  
Surprise, AZ 85374  
(310)-365-0783

---

## LOCATION NOTICE PLACER MINING CLAIM

NOTICE IS HEREBY GIVEN that the **ADF- 30** placer mining claim has been

Located by Grand Canyon Gold Corp, whose current mailing address is; 16772 W. Bell RD #110-417, Surprise, AZ 85374.

The general course of the claim is north to south and is situated in La Paz County, Arizona.

This claim is 1320' feet in length and 660' feet in width. This claim runs from the location monument on which this location notice is posted. This claim is marked by four monuments, one at each corner of the claim. The location monument on which this Notice is posted is situated within:

Township 5 North, Range 18 West, Section 34, Quarter Section: E 1/2 SE 1/4 SE 1/4 ✓

La Paz County, Arizona. Gila & Salt River Base and Meridian. This claim is 20 acres in size.

The locality of this claim with reference to some natural object or permanent monument and additional information (if any) concerning its locality is as follows: Section Marker and natural stone with wood post.

Dated and posted on the ground this 11<sup>TH</sup> day of October, 2016.

Grand Canyon Gold Corp:



Panos D. Gianniotis-CEO

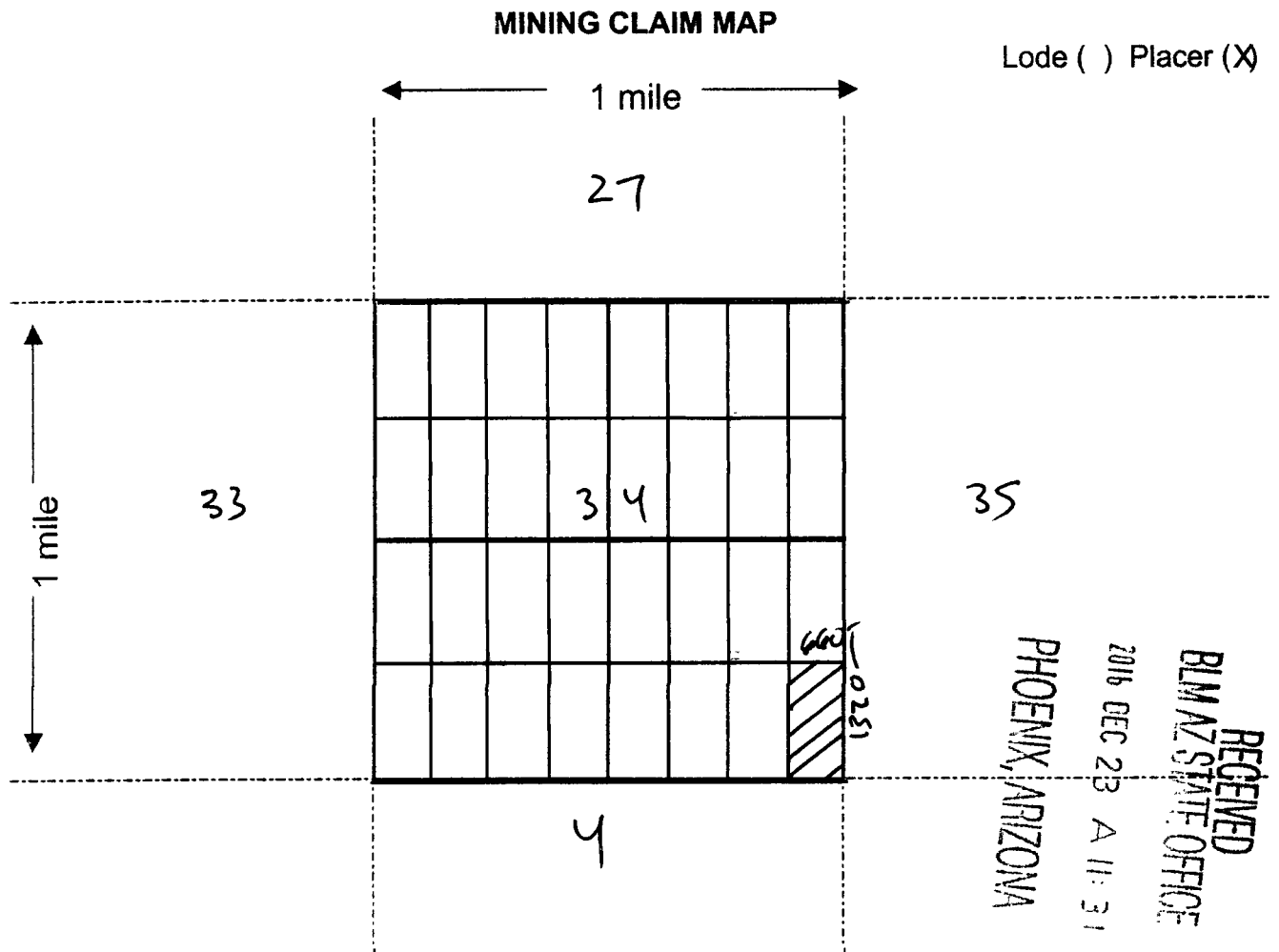
PHOENIX, ARIZONA

2016 DEC 23 AM 11:31

RECEIVED  
BLM AZ STATE OFFICE

110000585

Map on reverse side



1. The above map depicts the ADF- 30 mining claim, which is located in Section (s) 34, Township 5 NORTH, Range 18 WEST, Gila & Salt Base Line Meridian, LA PAZ County, Arizona.
2. The type of corner and location monuments used are as follows: Natural Rock & Wood Post
3. The bearings and distances in degrees and feet between claim corners are as depicted on the map.

Signature *Sam DeWitt*

A110P19585

County Recorder Space:

Grand Canyon Gold Corp  
16772 W. Bell Rd #110-417  
Surprise, AZ 85374  
(310)-365-0783

---

## LOCATION NOTICE PLACER MINING CLAIM

NOTICE IS HEREBY GIVEN that the **ADF- 31** placer mining claim has been

Located by Grand Canyon Gold Corp, whose current mailing address is; 16772 W. Bell RD #110-417, Surprise, AZ 85374.

The general course of the claim is north to south and is situated in La Paz County, Arizona.

This claim is 1320' feet in length and 660' feet in width. This claim runs from the location monument on which this location notice is posted. This claim is marked by four monuments, one at each corner of the claim. The location monument on which this Notice is posted is situated within:

Township 5 North, Range 18 West, Section 34, Quarter Section: W 1/2 SW 1/4 SE 1/4 ✓

La Paz County, Arizona. Gila & Salt River Base and Meridian. This claim is 20 acres in size.

---

The locality of this claim with reference to some natural object or permanent monument and additional information (if any) concerning its locality is as follows: Section Marker and natural stone with wood post.

Dated and posted on the ground this 11<sup>TH</sup> day of October, 2016.

Grand Canyon Gold Corp: \_\_\_\_\_

  
Panos D. Gianniotis-CEO

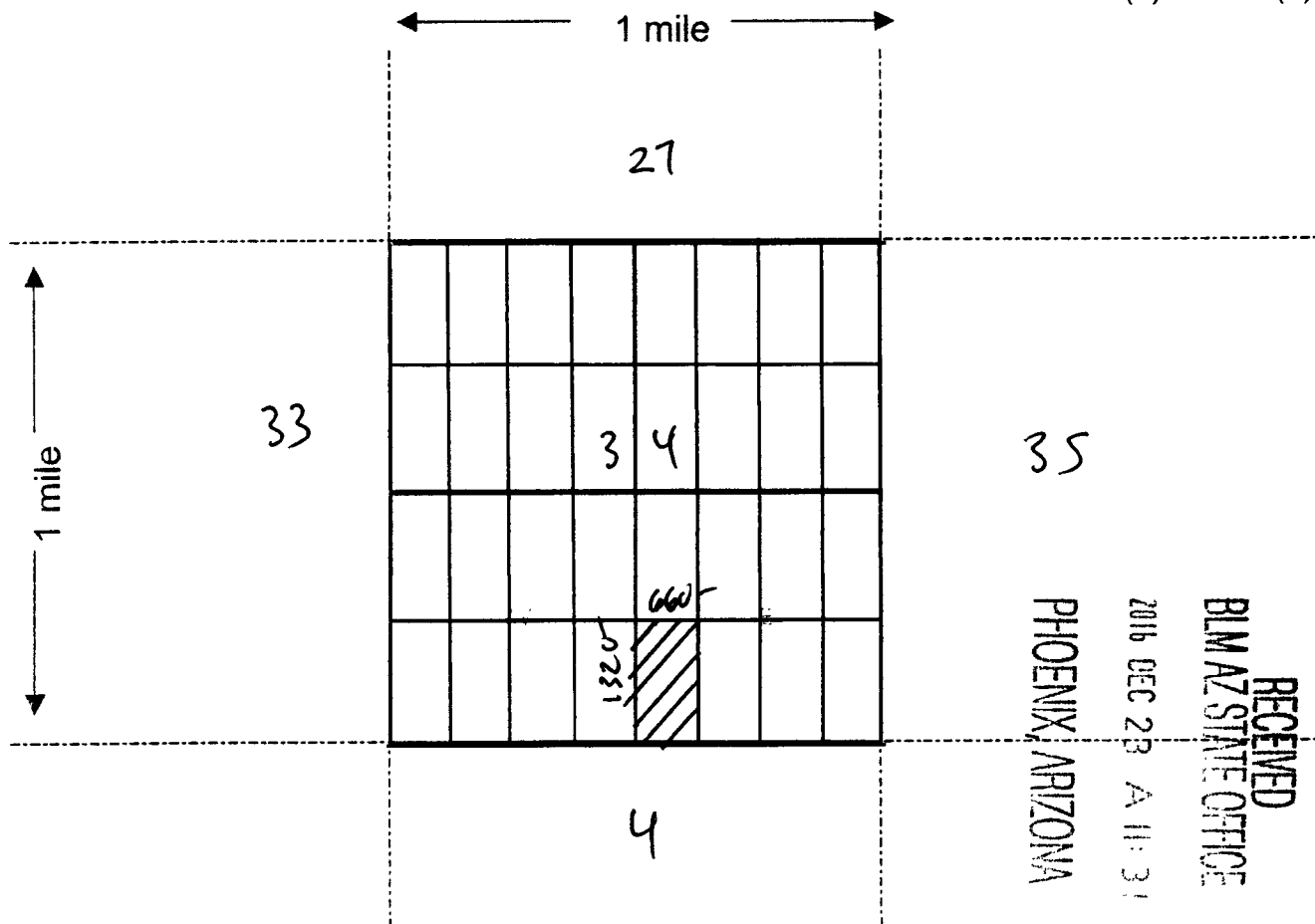
RECEIVED  
BLM AZ STATE OFFICE  
2016 DEC 23 4 11:31  
PHOENIX, ARIZONA

ADFG-0587

Map on reverse side

# MINING CLAIM MAP

Lode ( ) Placer (X)



Scale : 1" = 2000 feet

1. The above map depicts the ADF- 31 mining claim, which is located in Section (s) 34, Township 5 NORTH, Range 18 WEST, Gila & Salt Base Line Meridian, LA PAZ County, Arizona.

2. The type of corner and location monuments used are as follows: Natural Rock & Wood Post

3. The bearings and distances in degrees and feet between claim corners are as depicted on the map.

Signature Pam D. Murt

RECEIVED  
BLM AZ STATE OFFICE  
2016 DEC 23 A 11:31  
PHOENIX, ARIZONA

ADIC 11 05 87



County Recorder Space:

Grand Canyon Gold Corp  
16772 W. Bell Rd #110-417  
Surprise, AZ 85374  
(310)-365-0783

---

## LOCATION NOTICE PLACER MINING CLAIM

NOTICE IS HEREBY GIVEN that the **ADF- 32** placer mining claim has been

Located by Grand Canyon Gold Corp, whose current mailing address is; 16772 W. Bell RD #110-417, Surprise, AZ 85374.

The general course of the claim is north to south and is situated in La Paz County, Arizona.

This claim is 1320' feet in length and 660' feet in width. This claim runs from the location monument on which this location notice is posted. This claim is marked by four monuments, one at each corner of the claim. The location monument on which this Notice is posted is situated within:

Township 5 North, Range 18 West, Section 34, Quarter Section: E 1/2 SW 1/4 SE 1/4 ✓

La Paz County, Arizona. Gila & Salt River Base and Meridian. This claim is 20 acres in size.

---

The locality of this claim with reference to some natural object or permanent monument and additional information (if any) concerning its locality is as follows: Section Marker and natural stone with wood post.

Dated and posted on the ground this 11<sup>TH</sup> day of October, 2016.

Grand Canyon Gold Corp: \_\_\_\_\_



Panos D. Gianniotis-CEO

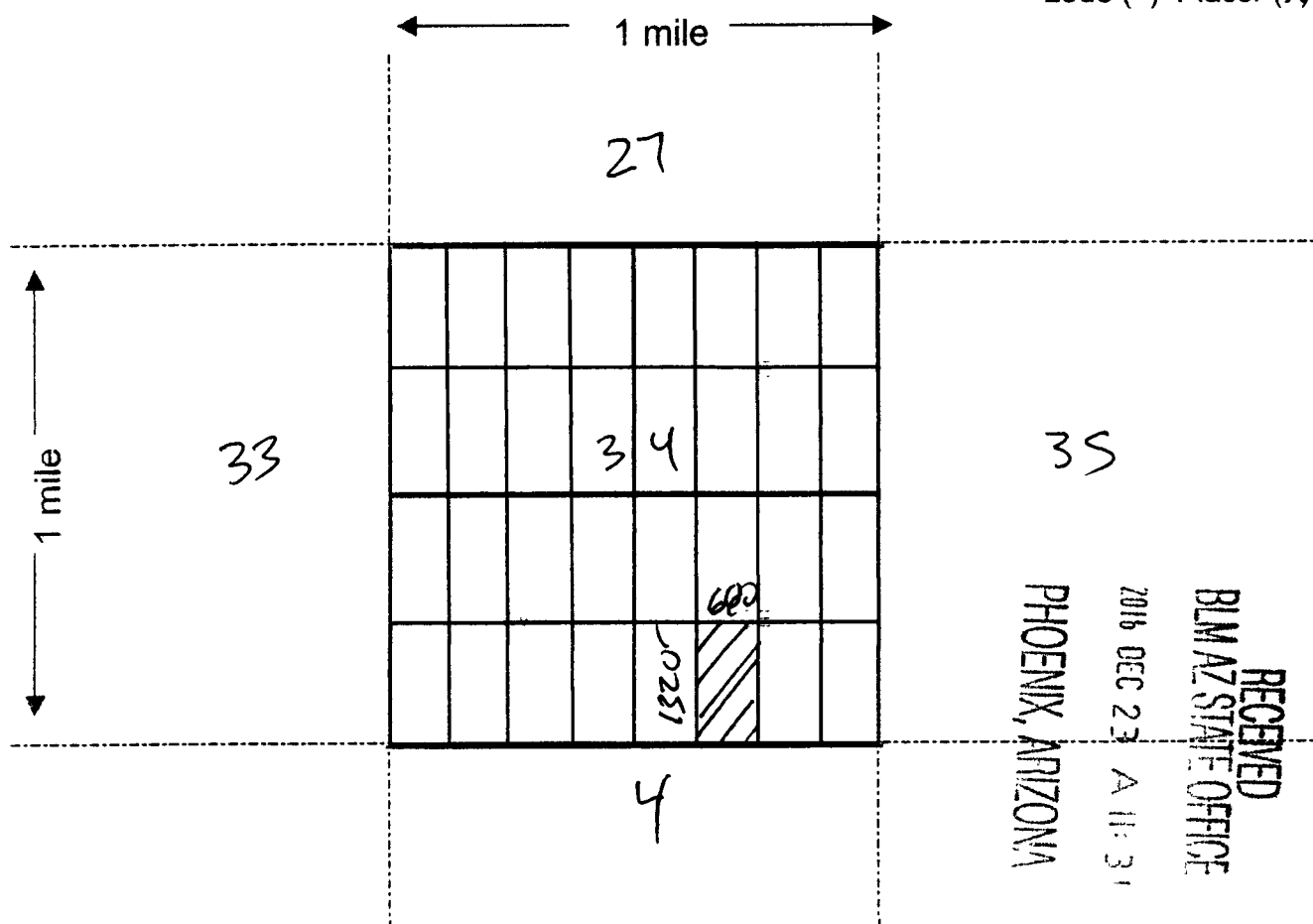
RECEIVED  
BLM AZ STATE OFFICE  
2016 DEC 23 A 11:31  
PHOENIX, ARIZONA

ARIZONA

Map on reverse side

# MINING CLAIM MAP

Lode ( ) Placer (X)



RECEIVED  
BLM AZ STATE OFFICE  
2016 DEC 23 A 11:31  
PHOENIX, ARIZONA

AR10440588

Scale : 1" = 2000 feet



- The above map depicts the ADF- 32 mining claim, which is located in Section (s) 34, Township 5 NORTH, Range 18 WEST, Gila & Salt Base Line Meridian, LA PAZ County, Arizona.
- The type of corner and location monuments used are as follows: Natural Rock & Wood Post
- The bearings and distances in degrees and feet between claim corners are as depicted on the map.

Signature [Signature]

RUN TIME: 11:18 AM

RUN DATE: 12/23/2016  
Page 1 of 1

DEPARTMENT OF INTERIOR  
BUREAU OF LAND MANAGEMENT

Input Parameters for Geographic Report with Land

System Id = CR

Admin State = AZ

Geo State =

Casetype Begins With

Case Disp Txt = AUTHORIZED, CANCELLED, EXPIRED, PENDING, REJECTED, RELINQUISHED, VOID, WITHDRAWN

Mer Twp Rng = 14 0050N 0180E

Section = 034, 999

Mtrs =

Commodity =

Commodity Txt =

Pending Org =

Pend Org Decode =

Total Rows Returned: 0

NO WARRANTY IS MADE BY BLM FOR USE OF THE DATA  
FOR PURPOSES NOT INTENDED BY BLM

**RUN TIME: 11:17 AM**

**Adm State:**

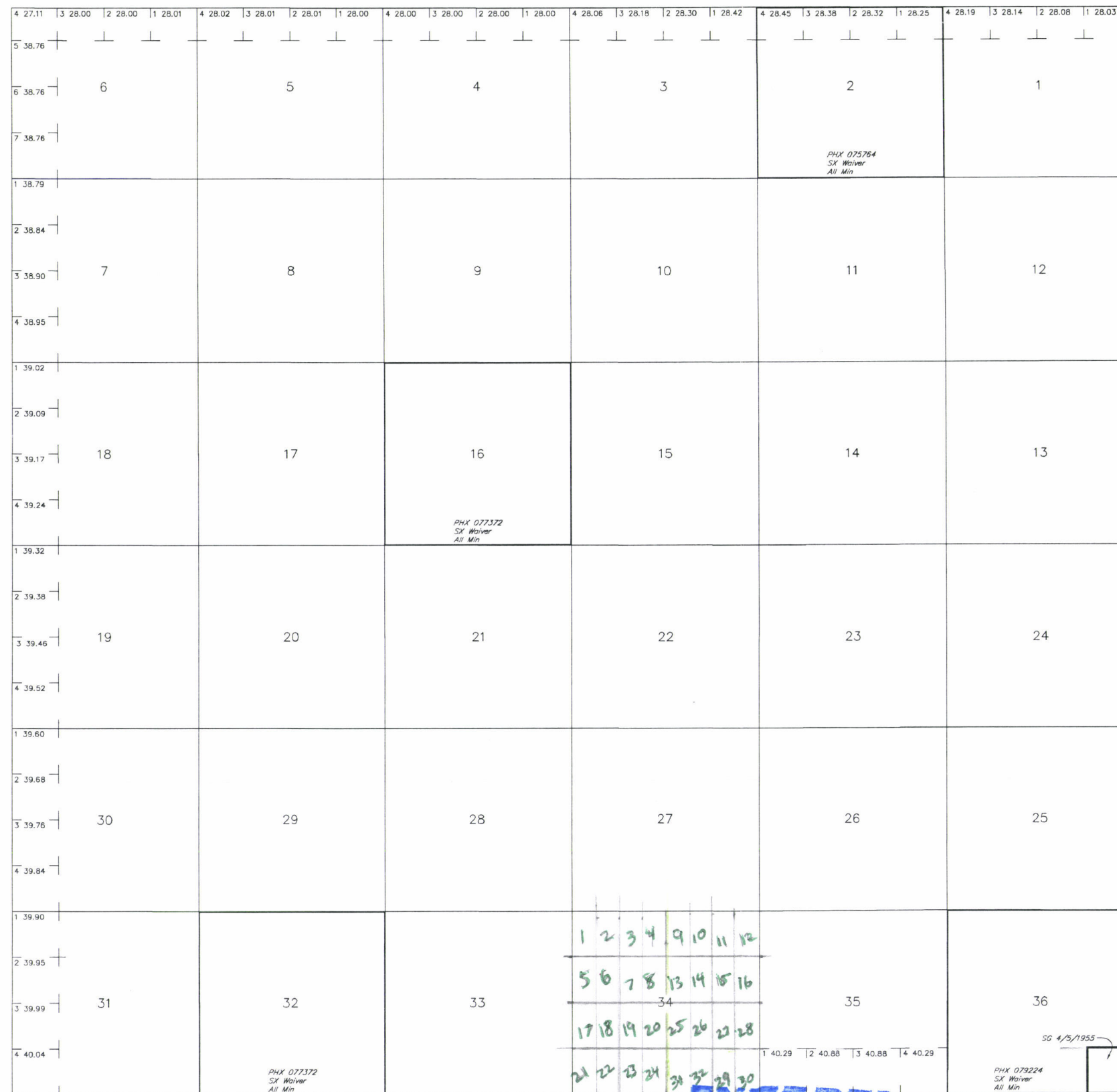
**UNITED STATES DEPARTMENT OF INTERIOR  
BUREAU OF LAND MANAGEMENT  
GEOGRAPHIC REPORT WITH LAND  
Sorted by Meridian Township Range**

**RUN DATE: 12/23/2016  
Page 1 of 1**

LA PAZ COUNTY  
YUMA FIELD OFFICE


[illegible]

Grazing Dist No 2



Lat 33°43'28"N  
Long 114°04'07"W

R 19W	R 18W
T 4N	



ENTERED  
AC 669  
FEB 14 2017  
BY: PB

**WARNING STATEMENT**  
This plot is the Bureau's Record of Title, and should be used only as a graphic display of the township survey data. Records hereon do not reflect title changes which may have been effected by lateral movements of rivers or other bodies of water. Refer to the cadastral surveys for official survey information.

CURRENT TO	BT	GSR Mer
3-26-2010	ACAD	T 5 N
		R 18 W